




KPF: Key Property Facts

An Analysis of This Property & The Local Area

Tuesday 09th April 2024



48, SEPTEMBER ROAD, LIVERPOOL, L6 4DQ

Landwood Group

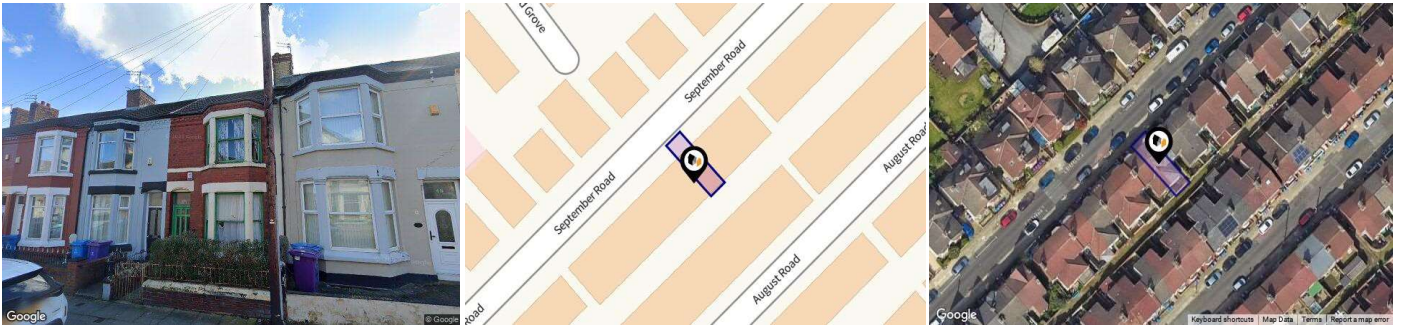
77 Deansgate Manchester M3 2BW

0161 710 2010

Emma.judge@landwoodgroup.com

<https://landwoodgroup.com/>





Property

Type:	Terraced	Last Sold Date:	23/06/2015
Bedrooms:	3	Last Sold Price:	£42,500
Floor Area:	1,001 ft ² / 93 m ²	Last Sold £/ft²:	£42
Plot Area:	0.02 acres	Tenure:	Freehold
Year Built :	1900-1929		
Council Tax :	Band A		
Annual Estimate:	£1,614		
Title Number:	MS53275		
UPRN:	38138199		


Local Area

Local Authority:	Liverpool
Conservation Area:	No
Flood Risk:	
● Rivers & Seas	Very Low
● Surface Water	Medium

Estimated Broadband Speeds (Standard - Superfast - Ultrafast)

30 mb/s	64 mb/s	1000 mb/s

Mobile Coverage: (based on calls indoors)



Satellite/Fibre TV Availability:



Property EPC - Certificate

LANDWOOD
GROUP

48 September Road, L6 4DQ

Energy rating

C

Valid until 20.01.2034

Certificate number
5400-6006-0122-3322-3943

Score	Energy rating	Current	Potential
92+	A		
81-91	B		88 B
69-80	C	70 c	
55-68	D		
39-54	E		
21-38	F		
1-20	G		

Property

EPC - Additional Data

LANDWOOD
GROUP

Additional EPC Data

Property Type:	House
Build Form:	Mid-Terrace
Transaction Type:	Rental
Energy Tariff:	Single
Main Fuel:	Mains gas (not community)
Main Gas:	Yes
Flat Top Storey:	No
Top Storey:	0
Glazing Type:	Double glazing installed before 2002
Previous Extension:	0
Open Fireplace:	0
Ventilation:	Natural
Walls:	Solid brick, as built, no insulation (assumed)
Walls Energy:	Very Poor
Roof:	Pitched, 150 mm loft insulation
Roof Energy:	Good
Main Heating:	Boiler and radiators, mains gas
Main Heating Controls:	Programmer, room thermostat and TRVs
Hot Water System:	From main system
Hot Water Energy Efficiency:	Good
Lighting:	Low energy lighting in all fixed outlets
Floors:	Suspended, no insulation (assumed)
Total Floor Area:	93 m ²

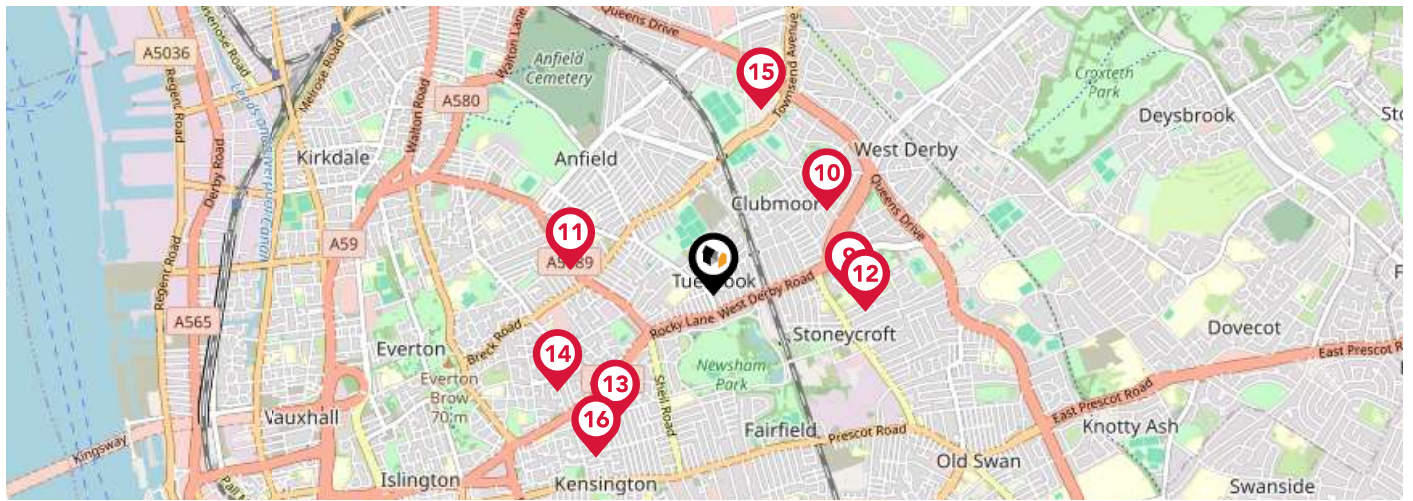
Area Schools

LANDWOOD GROUP



	Nursery	Primary	Secondary	College	Private
<p>1 St. Margaret's Anfield Church of England Primary School</p> <p>Ofsted Rating: Good Pupils: 434 Distance:0.12</p>	<input type="checkbox"/>	<input checked="" type="checkbox"/>	<input type="checkbox"/>	<input type="checkbox"/>	<input type="checkbox"/>
<p>2 St Cecilia's Catholic Infant & Nursery School</p> <p>Ofsted Rating: Good Pupils: 221 Distance:0.5</p>	<input type="checkbox"/>	<input checked="" type="checkbox"/>	<input type="checkbox"/>	<input type="checkbox"/>	<input type="checkbox"/>
<p>3 Lister Infant and Nursery School</p> <p>Ofsted Rating: Good Pupils: 239 Distance:0.55</p>	<input type="checkbox"/>	<input checked="" type="checkbox"/>	<input type="checkbox"/>	<input type="checkbox"/>	<input type="checkbox"/>
<p>4 Lister Junior School</p> <p>Ofsted Rating: Good Pupils: 211 Distance:0.55</p>	<input type="checkbox"/>	<input checked="" type="checkbox"/>	<input type="checkbox"/>	<input type="checkbox"/>	<input type="checkbox"/>
<p>5 St Cecilia's Catholic Junior School</p> <p>Ofsted Rating: Good Pupils: 240 Distance:0.57</p>	<input type="checkbox"/>	<input checked="" type="checkbox"/>	<input type="checkbox"/>	<input type="checkbox"/>	<input type="checkbox"/>
<p>6 The Academy of St Francis of Assisi</p> <p>Ofsted Rating: Good Pupils: 852 Distance:0.58</p>	<input type="checkbox"/>	<input type="checkbox"/>	<input checked="" type="checkbox"/>	<input type="checkbox"/>	<input type="checkbox"/>
<p>7 Pinehurst Primary School Anfield</p> <p>Ofsted Rating: Good Pupils: 418 Distance:0.58</p>	<input type="checkbox"/>	<input checked="" type="checkbox"/>	<input type="checkbox"/>	<input type="checkbox"/>	<input type="checkbox"/>
<p>8 Anfield Road Primary School</p> <p>Ofsted Rating: Good Pupils: 649 Distance:0.61</p>	<input type="checkbox"/>	<input checked="" type="checkbox"/>	<input type="checkbox"/>	<input type="checkbox"/>	<input type="checkbox"/>

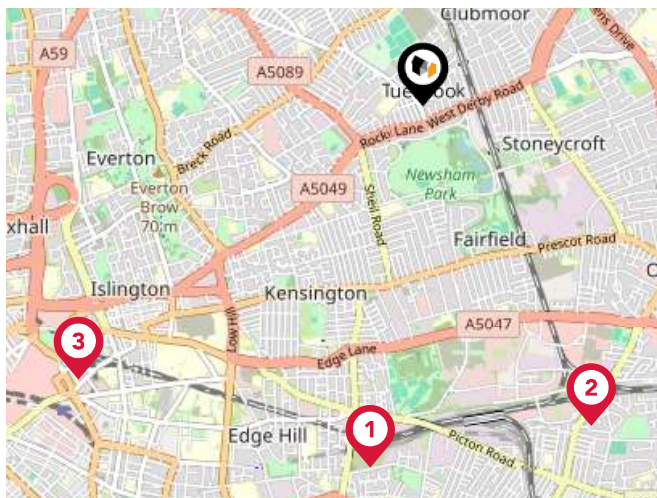
Area Schools



	Nursery	Primary	Secondary	College	Private
<p>9 West Derby School Ofsted Rating: Requires Improvement Pupils: 1009 Distance:0.61</p>	<input type="checkbox"/>	<input type="checkbox"/>	<input checked="" type="checkbox"/>	<input type="checkbox"/>	<input type="checkbox"/>
<p>10 Roscoe Primary School Ofsted Rating: Good Pupils: 262 Distance:0.63</p>	<input type="checkbox"/>	<input checked="" type="checkbox"/>	<input type="checkbox"/>	<input type="checkbox"/>	<input type="checkbox"/>
<p>11 All Saints' Catholic Voluntary Aided Primary School Ofsted Rating: Outstanding Pupils: 460 Distance:0.64</p>	<input type="checkbox"/>	<input checked="" type="checkbox"/>	<input type="checkbox"/>	<input type="checkbox"/>	<input type="checkbox"/>
<p>12 Ernest Cookson School Ofsted Rating: Outstanding Pupils: 56 Distance:0.68</p>	<input type="checkbox"/>	<input type="checkbox"/>	<input checked="" type="checkbox"/>	<input type="checkbox"/>	<input type="checkbox"/>
<p>13 St Michael's Catholic Primary School Ofsted Rating: Requires Improvement Pupils: 420 Distance:0.7</p>	<input type="checkbox"/>	<input checked="" type="checkbox"/>	<input type="checkbox"/>	<input type="checkbox"/>	<input type="checkbox"/>
<p>14 Whitefield Primary School Ofsted Rating: Outstanding Pupils: 295 Distance:0.81</p>	<input type="checkbox"/>	<input checked="" type="checkbox"/>	<input type="checkbox"/>	<input type="checkbox"/>	<input type="checkbox"/>
<p>15 St Matthew's Catholic Primary School Ofsted Rating: Outstanding Pupils: 409 Distance:0.85</p>	<input type="checkbox"/>	<input checked="" type="checkbox"/>	<input type="checkbox"/>	<input type="checkbox"/>	<input type="checkbox"/>
<p>16 New Park Primary School Ofsted Rating: Outstanding Pupils: 483 Distance:0.88</p>	<input type="checkbox"/>	<input checked="" type="checkbox"/>	<input type="checkbox"/>	<input type="checkbox"/>	<input type="checkbox"/>

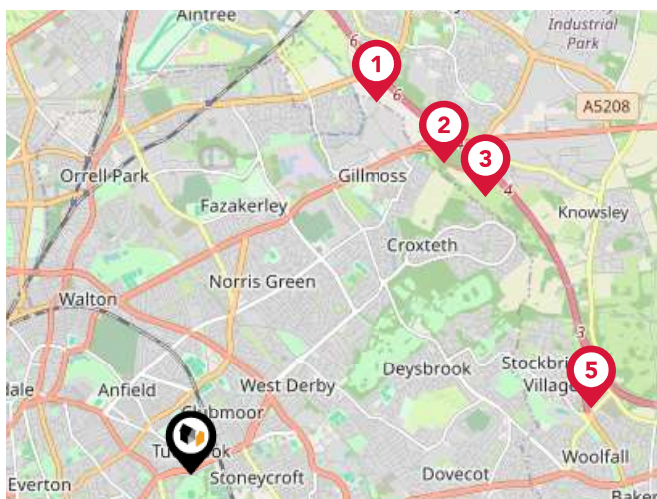
Area Transport (National)

LANDWOOD
GROUP



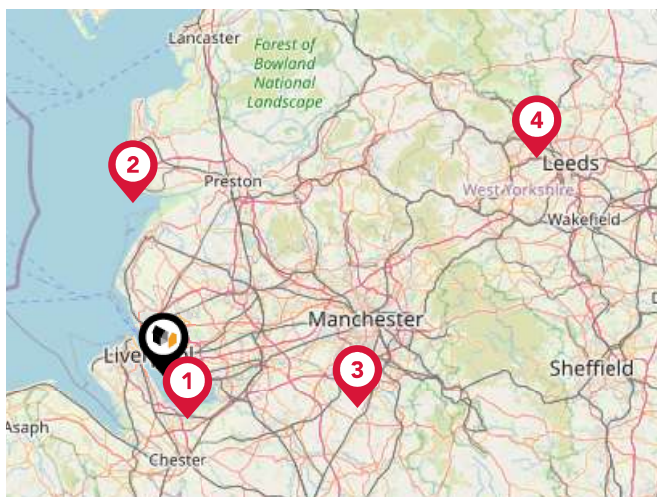
National Rail Stations

Pin	Name	Distance
1	Edge Hill Rail Station	1.61 miles
2	Wavertree Technology Park Rail Station	1.6 miles
3	Liverpool Lime Street Low Level Rail Station	1.94 miles



Trunk Roads/Motorways

Pin	Name	Distance
1	M57 J6	3.66 miles
2	M57 J5	3.54 miles
3	M57 J4	3.57 miles
4	M62 J5	3.22 miles
5	M57 J3	3.59 miles

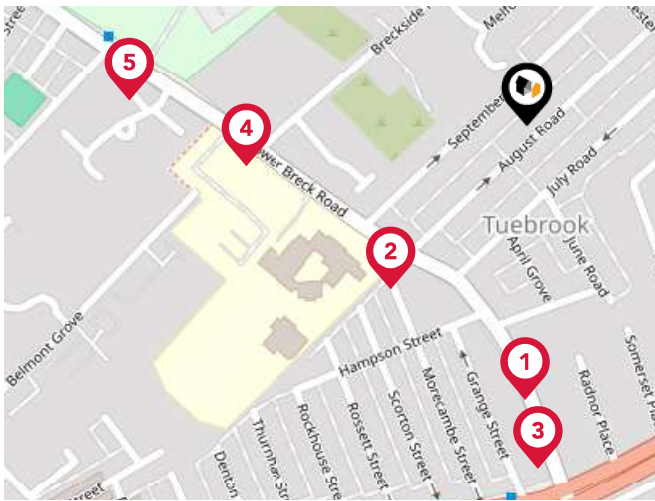


Airports/Helipads

Pin	Name	Distance
1	Liverpool John Lennon Airport	7.03 miles
2	Blackpool International Airport	24.72 miles
3	Manchester Airport	27.93 miles
4	Leeds Bradford International Airport	60.8 miles

Area

Transport (Local)



Bus Stops/Stations

Pin	Name	Distance
1	March Road	0.15 miles
2	August Road	0.12 miles
3	Rocky Lane	0.19 miles
4	Breckside Park	0.16 miles
5	Richmond Park	0.22 miles



Ferry Terminals

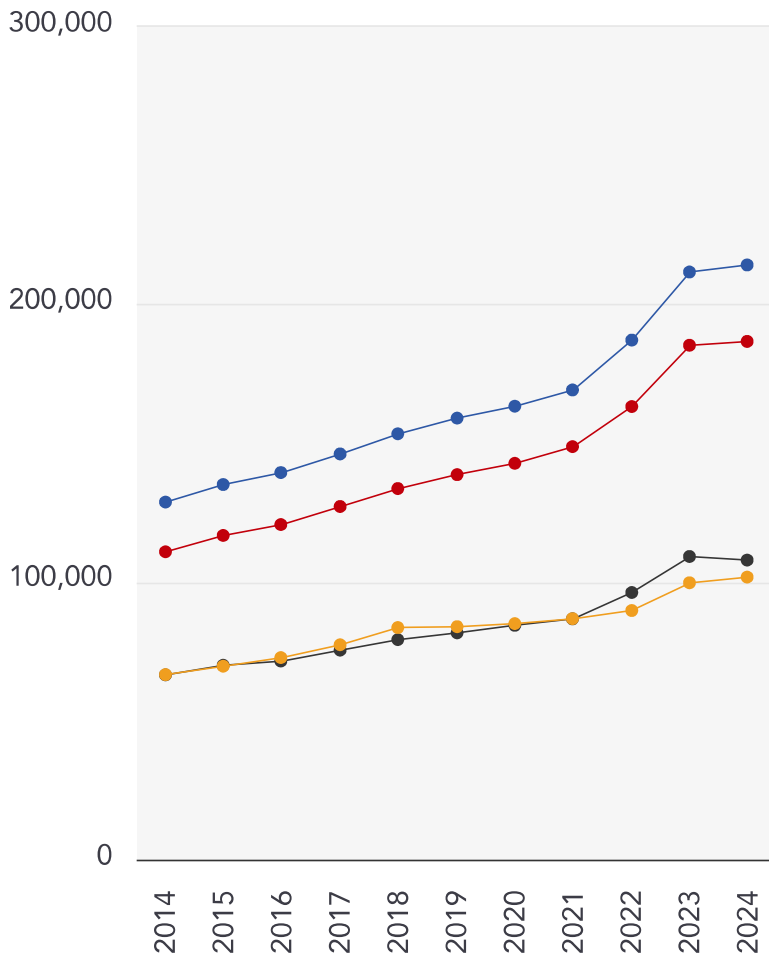
Pin	Name	Distance
1	Liverpool Pier Head Ferry Terminal	2.69 miles

Market

House Price Statistics

LANDWOOD
GROUP

10 Year History of Average House Prices by Property Type in L6



Detached

+66.29%

Semi-Detached

+68.31%

Terraced

+62.15%

Flat

+52.7%

Landwood Group

Data Quality

We are committed to comprehensive property data being made available upfront to make the home buying and selling process quicker, easier and cheaper. This is why we have partnered with Sprift, the UK's leading supplier of property-specific data.



Contains public sector information licensed under the Open Government License v3.0

The information contained within this report is for general information purposes only and to act as a guide to the best way to market your property for the asking price.

Sprift Technologies Ltd aggregate this data from a wide variety of sources and while we endeavour to keep the information up to date and correct, we make no representations or warranties of any kind, express or implied, about the completeness, accuracy, reliability, of the information or related graphics contained within this report for any purpose.

Any reliance you place on such information is therefore strictly at your own risk. In no event will we be liable for any loss or damage including without limitation, indirect or consequential loss or damage, or any loss or damage whatsoever arising from loss of data or profits arising out of, or in connection with, the use of this report.



Landwood Group

77 Deansgate Manchester M3 2BW

0161 710 2010

Emma.judge@landwoodgroup.com

<https://landwoodgroup.com/>

