




KPF: Key Property Facts

An Analysis of This Property & The Local Area

Thursday 02nd May 2024



17, SALTOUN ROAD, LONDON, SW2 1EN

Landwood Group

77 Deansgate Manchester M3 2BW

0161 710 2010

Emma.judge@landwoodgroup.com

<https://landwoodgroup.com/>



Property Overview

LANDWOOD GROUP



Property

Type: Terraced
Bedrooms: 3
Plot Area: 0.03 acres
Council Tax : Band F
Annual Estimate: £2,694
Title Number: 401734
UPRN: 100021887626

Last Sold Date: 13/12/2001
Last Sold Price: £310,000
Tenure: Freehold

Local Area

Local Authority: Lambeth
Conservation Area: No
Flood Risk:
● Rivers & Seas: Very Low
● Surface Water: Low

Estimated Broadband Speeds
(Standard - Superfast - Ultrafast)

16 mb/s **80** mb/s **1000** mb/s

Mobile Coverage:
(based on calls indoors)



Satellite/Fibre TV Availability:



Planning History

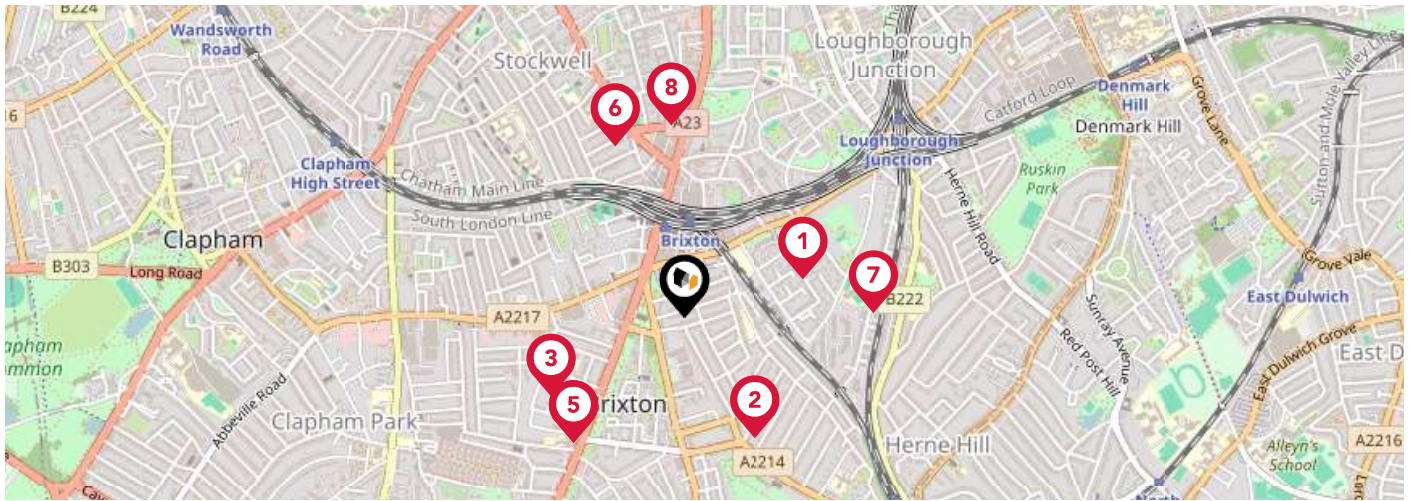
This Address

LANDWOOD
GROUP

Planning records for: *17, Saltoun Road, London, SW2 1EN*

Reference - 20/03223/TPO	
Decision:	Awaiting decision
Date:	23rd September 2020
Description:	<p>Schedule of proposed workManagement of 2 Sycamores in neighbours garden (17 Saltoun Road) overhanging area near courtyard G1 - Reduce all overhanging branches back to boundary lineReasons for workTo retain tree while managing its spread for future retention of the landscape, work is proposed as proactive management to mitigate branch encroachment touching building and windows.</p>

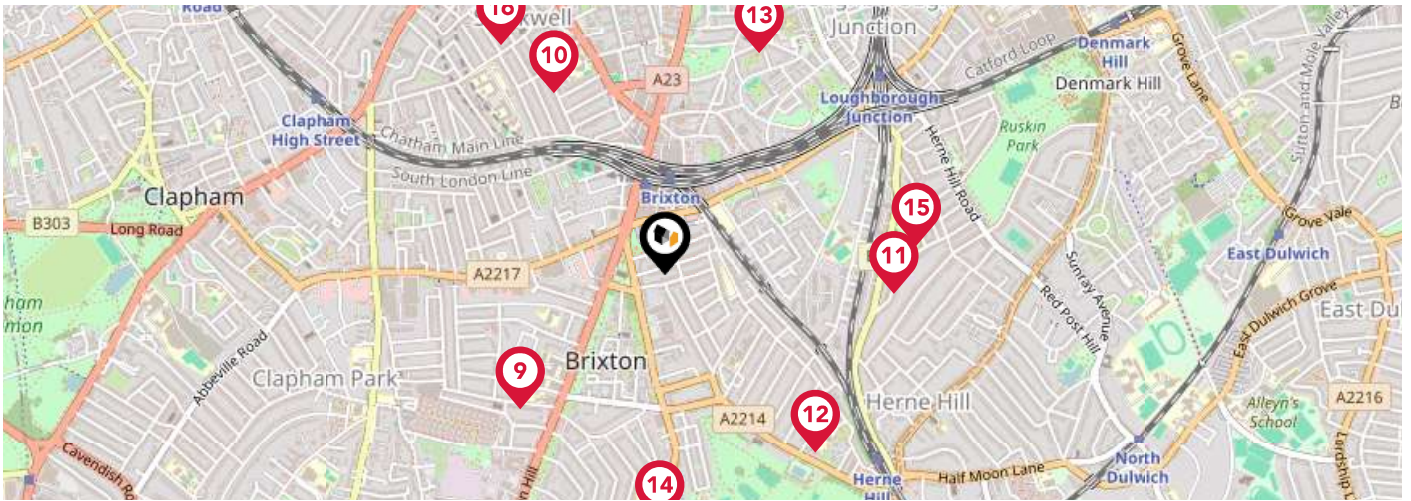
Area Schools



		Nursery	Primary	Secondary	College	Private
1	Hill Mead Primary School Ofsted Rating: Good Pupils: 448 Distance:0.29	<input type="checkbox"/>	<input checked="" type="checkbox"/>	<input type="checkbox"/>	<input type="checkbox"/>	<input type="checkbox"/>
2	Effra Nursery School and Early Years Centre Ofsted Rating: Good Pupils: 163 Distance:0.32	<input checked="" type="checkbox"/>	<input type="checkbox"/>	<input type="checkbox"/>	<input type="checkbox"/>	<input type="checkbox"/>
3	Sudbourne Primary School Ofsted Rating: Outstanding Pupils: 338 Distance:0.36	<input type="checkbox"/>	<input checked="" type="checkbox"/>	<input type="checkbox"/>	<input type="checkbox"/>	<input type="checkbox"/>
4	South Bank Engineering UTC Ofsted Rating: Requires Improvement Pupils: 218 Distance:0.39	<input type="checkbox"/>	<input type="checkbox"/>	<input checked="" type="checkbox"/>	<input type="checkbox"/>	<input type="checkbox"/>
5	Trinity Academy Ofsted Rating: Good Pupils: 494 Distance:0.39	<input type="checkbox"/>	<input type="checkbox"/>	<input checked="" type="checkbox"/>	<input type="checkbox"/>	<input type="checkbox"/>
6	Stockwell Primary School Ofsted Rating: Requires Improvement Pupils: 591 Distance:0.43	<input type="checkbox"/>	<input checked="" type="checkbox"/>	<input type="checkbox"/>	<input type="checkbox"/>	<input type="checkbox"/>
7	Ark Evelyn Grace Academy Ofsted Rating: Good Pupils: 566 Distance:0.44	<input type="checkbox"/>	<input type="checkbox"/>	<input checked="" type="checkbox"/>	<input type="checkbox"/>	<input type="checkbox"/>
8	St Helen's Catholic School Ofsted Rating: Good Pupils: 287 Distance:0.44	<input type="checkbox"/>	<input checked="" type="checkbox"/>	<input type="checkbox"/>	<input type="checkbox"/>	<input type="checkbox"/>

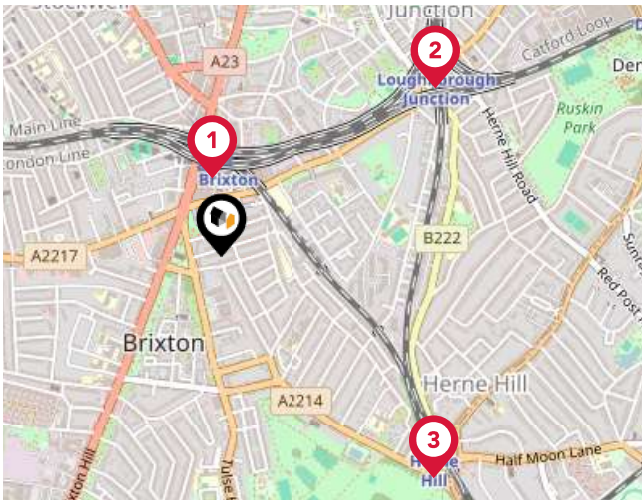
Area Schools

LANDWOOD GROUP



	Nursery	Primary	Secondary	College	Private
<p>9 Corpus Christi Catholic Primary School Ofsted Rating: Outstanding Pupils: 426 Distance:0.46</p>	<input type="checkbox"/>	<input checked="" type="checkbox"/>	<input type="checkbox"/>	<input type="checkbox"/>	<input type="checkbox"/>
<p>10 Lansdowne School Ofsted Rating: Good Pupils: 128 Distance:0.49</p>	<input type="checkbox"/>	<input type="checkbox"/>	<input checked="" type="checkbox"/>	<input type="checkbox"/>	<input type="checkbox"/>
<p>11 Jessop Primary School Ofsted Rating: Outstanding Pupils: 414 Distance:0.53</p>	<input type="checkbox"/>	<input checked="" type="checkbox"/>	<input type="checkbox"/>	<input type="checkbox"/>	<input type="checkbox"/>
<p>12 St Jude's Church of England Primary School Ofsted Rating: Outstanding Pupils: 198 Distance:0.54</p>	<input type="checkbox"/>	<input checked="" type="checkbox"/>	<input type="checkbox"/>	<input type="checkbox"/>	<input type="checkbox"/>
<p>13 St John's Angell Town Church of England Primary School Ofsted Rating: Good Pupils: 226 Distance:0.55</p>	<input type="checkbox"/>	<input checked="" type="checkbox"/>	<input type="checkbox"/>	<input type="checkbox"/>	<input type="checkbox"/>
<p>14 Jubilee Primary School Ofsted Rating: Good Pupils: 389 Distance:0.57</p>	<input type="checkbox"/>	<input checked="" type="checkbox"/>	<input type="checkbox"/>	<input type="checkbox"/>	<input type="checkbox"/>
<p>15 The Michael Tippett School Ofsted Rating: Inadequate Pupils: 78 Distance:0.59</p>	<input type="checkbox"/>	<input type="checkbox"/>	<input checked="" type="checkbox"/>	<input type="checkbox"/>	<input type="checkbox"/>
<p>16 St Andrew's Church of England Primary School Ofsted Rating: Good Pupils: 189 Distance:0.65</p>	<input type="checkbox"/>	<input checked="" type="checkbox"/>	<input type="checkbox"/>	<input type="checkbox"/>	<input type="checkbox"/>

Area Transport (National)



National Rail Stations

Pin	Name	Distance
1	Brixton Rail Station	0.18 miles
2	Loughborough Junction Rail Station	0.63 miles
3	Herne Hill Rail Station	0.71 miles



Trunk Roads/Motorways

Pin	Name	Distance
1	M1 J1	9.24 miles
2	M4 J1	7.47 miles
3	M23 J7	12.42 miles
4	M4 J2	8.13 miles
5	M1 J2	11.35 miles



Airports/Helipads

Pin	Name	Distance
1	London City Airport	7.64 miles
2	Biggin Hill Airport	10.89 miles
3	London Gatwick Airport	21.14 miles
4	London Heathrow Airport	14.65 miles

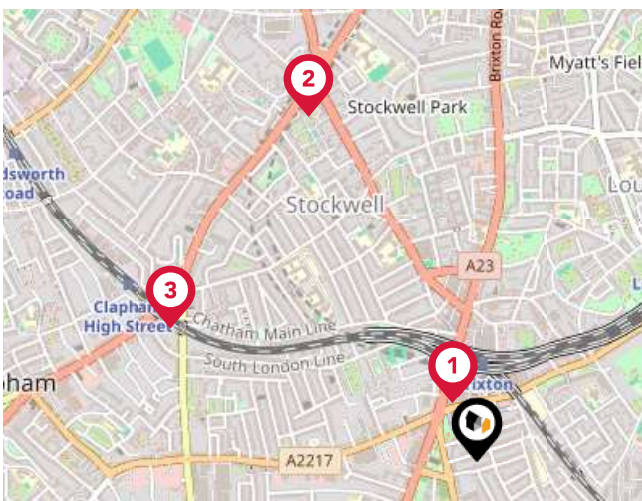
Area

Transport (Local)



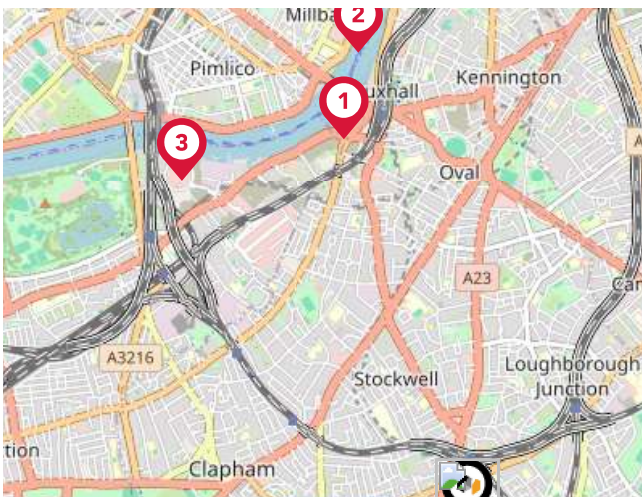
Bus Stops/Stations

Pin	Name	Distance
1	Electric Lane	0.06 miles
2	Electric Lane	0.06 miles
3	St Matthew's Church	0.08 miles
4	Brixton	0.1 miles
5	St Matthew's Church	0.09 miles



Local Connections

Pin	Name	Distance
1	Brixton Underground Station	0.14 miles
2	Stockwell Underground Station	0.88 miles
3	Clapham North Underground Station	0.77 miles



Ferry Terminals

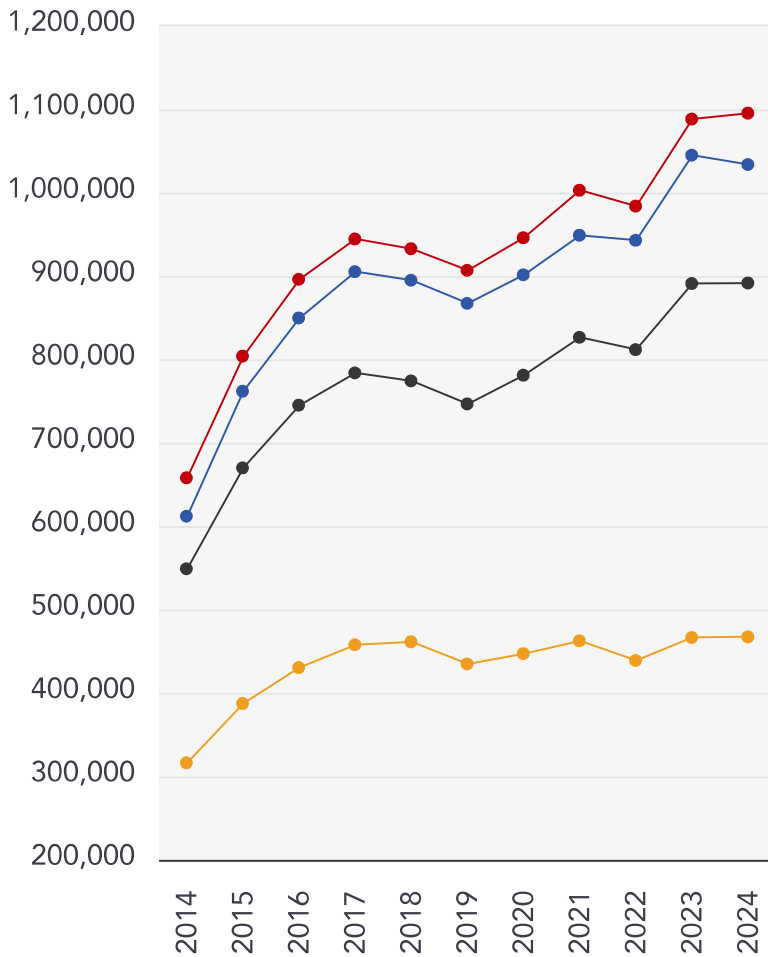
Pin	Name	Distance
1	Vauxhall St George Wharf Pier	1.86 miles
2	Millbank Pier	2.23 miles
3	Battersea Power Station Pier	2.05 miles

Market

House Price Statistics

LANDWOOD
GROUP

10 Year History of Average House Prices by Property Type in SW2



Semi-Detached

+66.43%

Detached

+68.89%

Terraced

+62.39%

Flat

+47.71%

Landwood Group

Data Quality

We are committed to comprehensive property data being made available upfront to make the home buying and selling process quicker, easier and cheaper. This is why we have partnered with Sprift, the UK's leading supplier of property-specific data.



Contains public sector information licensed under the Open Government License v3.0

The information contained within this report is for general information purposes only and to act as a guide to the best way to market your property for the asking price.

Sprift Technologies Ltd aggregate this data from a wide variety of sources and while we endeavour to keep the information up to date and correct, we make no representations or warranties of any kind, express or implied, about the completeness, accuracy, reliability, of the information or related graphics contained within this report for any purpose.

Any reliance you place on such information is therefore strictly at your own risk. In no event will we be liable for any loss or damage including without limitation, indirect or consequential loss or damage, or any loss or damage whatsoever arising from loss of data or profits arising out of, or in connection with, the use of this report.



Landwood Group

77 Deansgate Manchester M3 2BW
0161 710 2010
Emma.judge@landwoodgroup.com
<https://landwoodgroup.com/>

