



KPF: Key Property Facts

An Analysis of This Property & The Local Area

Tuesday 15th October 2024



12, ST. GEORGES COURT, CHORLEY, PR7 2TT

Landwood Group

77 Deansgate Manchester M3 2BW

0161 710 2010

Emma.judge@landwoodgroup.com

<https://landwoodgroup.com/>

Property Overview

LANDWOOD GROUP






Property

Type:	Terraced	Last Sold Date:	14/11/2007
Bedrooms:	1	Last Sold Price:	£89,100
Floor Area:	365 ft ² / 34 m ²	Last Sold £/ft²:	£243
Plot Area:	0.2 acres	Tenure:	Leasehold
Year Built :	2007	Start Date:	13/11/2007
Council Tax :	Band A	End Date:	01/09/2132
Annual Estimate:	£1,489	Lease Term:	125 years from 1 September 2007
Title Number:	LAN73429	Term Remaining:	107 years
UPRN:	100012384747		

Local Area

Local Authority:	Lancashire
Conservation Area:	No
Flood Risk:	
● Rivers & Seas	No Risk
● Surface Water	Low

Estimated Broadband Speeds (Standard - Superfast - Ultrafast)

18 mb/s	247 mb/s	9000 mb/s
		

Mobile Coverage: (based on calls indoors)



Satellite/Fibre TV Availability:

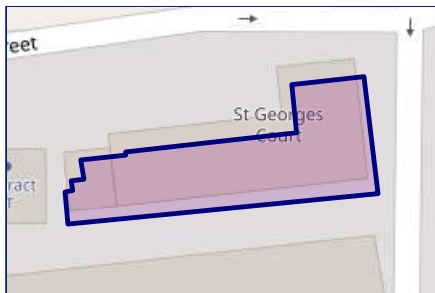


Property Multiple Title Plans

LANDWOOD
GROUP

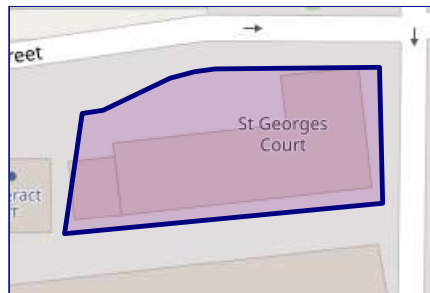
There have been multiple title plans detected at this address. Here, we have compiled the available information about these plans and - where applicable for leasehold plans - the term lengths related to them.

Leasehold Title Plans



LAN73429

Start Date: 09/10/1866
End Date: 10/10/2865
Lease Term: 999 years from 10 October 1866
Term Remaining: 841 years



LA701566

Start Date: 13/11/2007
End Date: 01/09/2132
Lease Term: 125 years from 1 September 2007
Term Remaining: 107 years

Property EPC - Certificate

LANDWOOD
GROUP

12, St. Georges Court, PR7 2TT

Energy rating

B

Valid until 24.06.2030

Score	Energy rating	Current	Potential
92+	A		
81-91	B	81 B	86 B
69-80	C		
55-68	D		
39-54	E		
21-38	F		
1-20	G		

Property

EPC - Additional Data

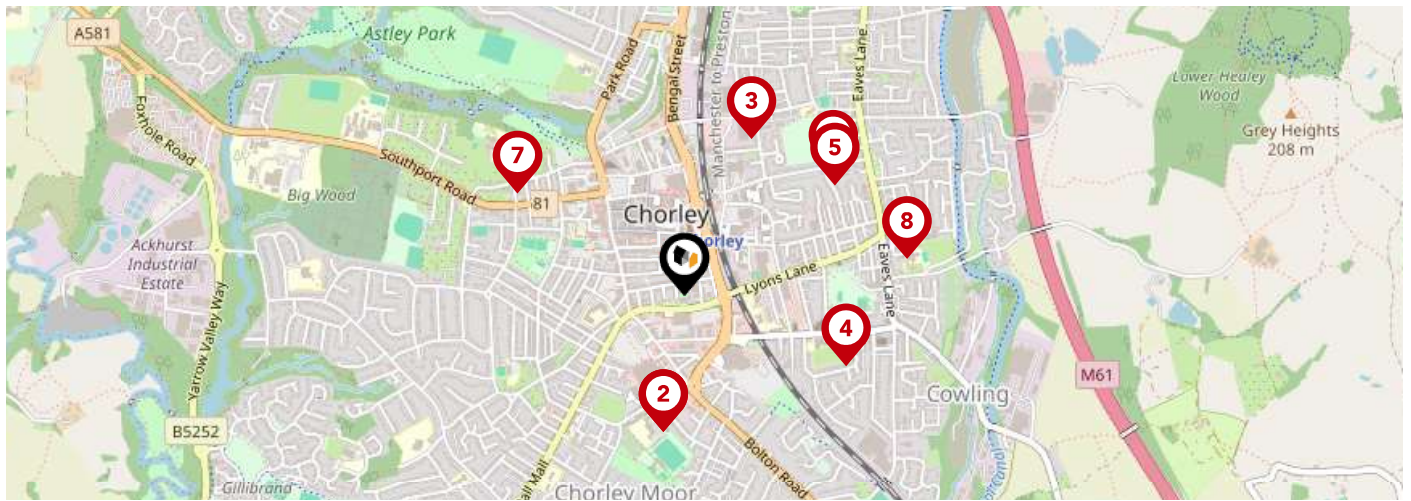
LANDWOOD
GROUP

Additional EPC Data

Property Type:	Flat
Build Form:	Mid-Terrace
Transaction Type:	Rental (private)
Energy Tariff:	Dual
Main Fuel:	Electricity (not community)
Main Gas:	No
Floor Level:	1st
Flat Top Storey:	No
Top Storey:	0
Glazing Type:	Double glazing installed before 2002
Previous Extension:	0
Open Fireplace:	0
Ventilation:	Natural
Walls:	Cavity wall, as built, insulated (assumed)
Walls Energy:	Good
Roof:	(another dwelling above)
Main Heating:	Room heaters, electric
Main Heating Controls:	Appliance thermostats
Hot Water System:	Electric immersion, off-peak
Hot Water Energy Efficiency:	Poor
Lighting:	Low energy lighting in all fixed outlets
Floors:	(another dwelling below)
Total Floor Area:	34 m ²

Area Schools

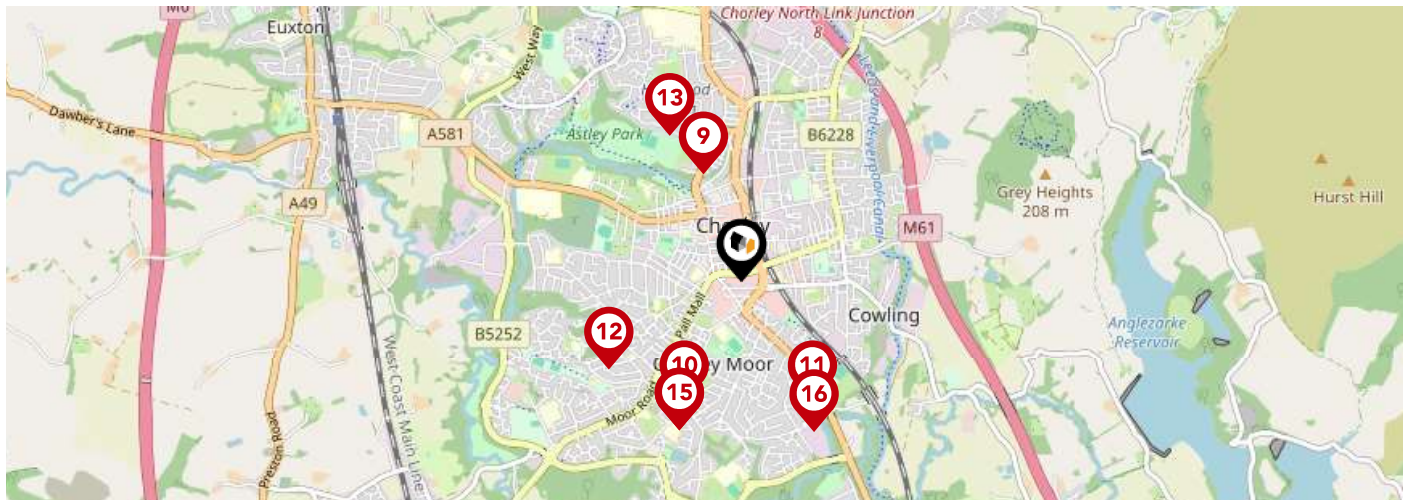
LANDWOOD GROUP











	Nursery	Primary	Secondary	College	Private
<p>1 Duke Street Nursery School Ofsted Rating: Outstanding Pupils: 102 Distance:0.3</p>	<input checked="" type="checkbox"/>	<input type="checkbox"/>	<input type="checkbox"/>	<input type="checkbox"/>	<input type="checkbox"/>
<p>2 Duke Street Primary School Ofsted Rating: Good Pupils: 326 Distance:0.3</p>	<input type="checkbox"/>	<input checked="" type="checkbox"/>	<input type="checkbox"/>	<input type="checkbox"/>	<input type="checkbox"/>
<p>3 Mayfield House School Ofsted Rating: Good Pupils: 10 Distance:0.38</p>	<input type="checkbox"/>	<input type="checkbox"/>	<input checked="" type="checkbox"/>	<input type="checkbox"/>	<input type="checkbox"/>
<p>4 Sacred Heart Catholic Primary School, Chorley Ofsted Rating: Good Pupils: 202 Distance:0.39</p>	<input type="checkbox"/>	<input checked="" type="checkbox"/>	<input type="checkbox"/>	<input type="checkbox"/>	<input type="checkbox"/>
<p>5 Highfield Community Primary School Ofsted Rating: Good Pupils: 245 Distance:0.41</p>	<input type="checkbox"/>	<input checked="" type="checkbox"/>	<input type="checkbox"/>	<input type="checkbox"/>	<input type="checkbox"/>
<p>6 Highfield Nursery School Ofsted Rating: Outstanding Pupils: 69 Distance:0.43</p>	<input checked="" type="checkbox"/>	<input type="checkbox"/>	<input type="checkbox"/>	<input type="checkbox"/>	<input type="checkbox"/>
<p>7 Chorley Astley Park School Ofsted Rating: Outstanding Pupils: 169 Distance:0.43</p>	<input type="checkbox"/>	<input type="checkbox"/>	<input checked="" type="checkbox"/>	<input type="checkbox"/>	<input type="checkbox"/>
<p>8 Chorley St James' Church of England Primary School Ofsted Rating: Outstanding Pupils: 233 Distance:0.5</p>	<input type="checkbox"/>	<input checked="" type="checkbox"/>	<input type="checkbox"/>	<input type="checkbox"/>	<input type="checkbox"/>

Area Schools

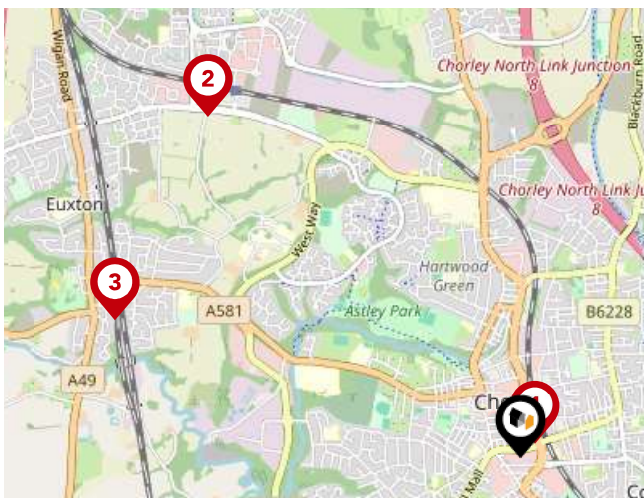
LANDWOOD GROUP



		Nursery	Primary	Secondary	College	Private
	Chorley, the Parish of St Laurence Church of England Primary School Ofsted Rating: Good Pupils: 212 Distance:0.5	<input type="checkbox"/>	<input checked="" type="checkbox"/>	<input type="checkbox"/>	<input type="checkbox"/>	<input type="checkbox"/>
	Mayfield School Ofsted Rating: Good Pupils: 116 Distance:0.59	<input type="checkbox"/>	<input type="checkbox"/>	<input checked="" type="checkbox"/>	<input type="checkbox"/>	<input type="checkbox"/>
	Albany Academy Ofsted Rating: Good Pupils: 719 Distance:0.62	<input type="checkbox"/>	<input type="checkbox"/>	<input checked="" type="checkbox"/>	<input type="checkbox"/>	<input type="checkbox"/>
	Gillibrand Primary School Ofsted Rating: Outstanding Pupils:0 Distance:0.7	<input type="checkbox"/>	<input checked="" type="checkbox"/>	<input type="checkbox"/>	<input type="checkbox"/>	<input type="checkbox"/>
	St Michael's Church of England High School Ofsted Rating: Good Pupils: 1139 Distance:0.71	<input type="checkbox"/>	<input type="checkbox"/>	<input checked="" type="checkbox"/>	<input type="checkbox"/>	<input type="checkbox"/>
	Westmorland School Ofsted Rating: Outstanding Pupils: 54 Distance:0.71	<input type="checkbox"/>	<input checked="" type="checkbox"/>	<input type="checkbox"/>	<input type="checkbox"/>	<input type="checkbox"/>
	Shaftesbury High School Ofsted Rating: Good Pupils: 91 Distance:0.71	<input type="checkbox"/>	<input type="checkbox"/>	<input checked="" type="checkbox"/>	<input type="checkbox"/>	<input type="checkbox"/>
	St George's Church of England Primary School, Chorley Ofsted Rating: Outstanding Pupils: 312 Distance:0.74	<input type="checkbox"/>	<input checked="" type="checkbox"/>	<input type="checkbox"/>	<input type="checkbox"/>	<input type="checkbox"/>

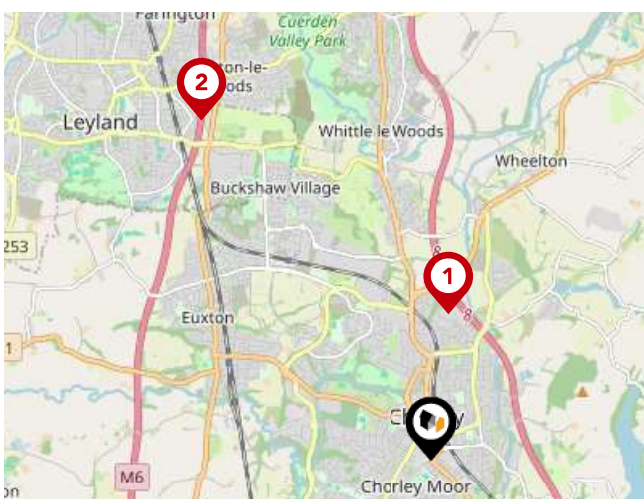
Area

Transport (National)



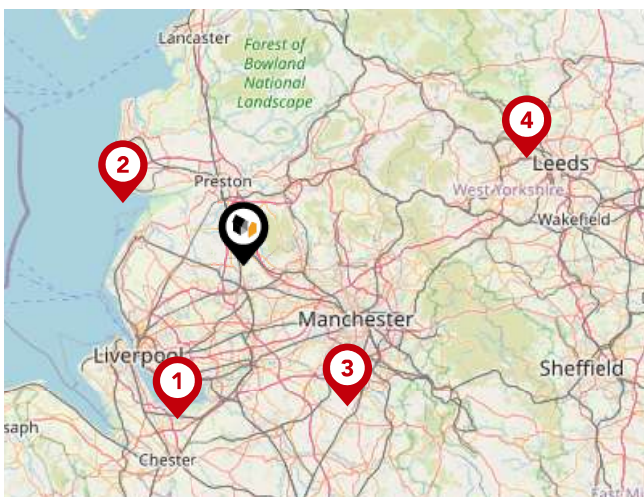
National Rail Stations

Pin	Name	Distance
1	Chorley Rail Station	0.09 miles
2	Buckshaw Parkway Rail Station	2.03 miles
3	Euxton Balshaw Lane Rail Station	1.88 miles



Trunk Roads/Motorways

Pin	Name	Distance
1	M61 J8	1.29 miles
2	M6 J28	3.6 miles
3	M61 J9	4.61 miles
4	M65 J2	4.62 miles
5	M6 J29	4.72 miles



Airports/HELIPADS

Pin	Name	Distance
1	Speke	23.63 miles
2	Highfield	19.04 miles
3	Manchester Airport	24.77 miles
4	Leeds Bradford Airport	42.35 miles

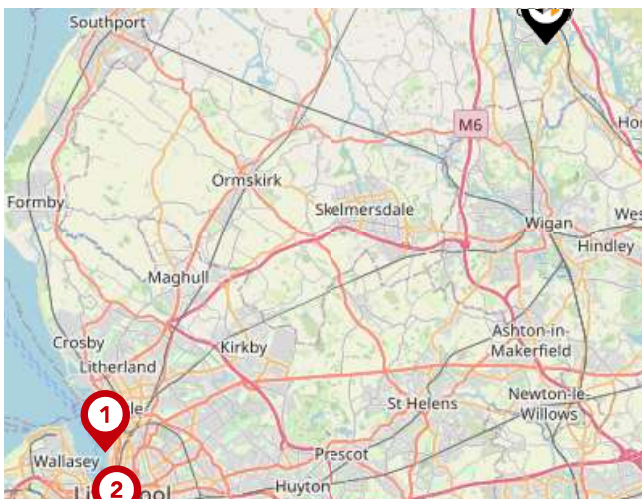
Area

Transport (Local)



Bus Stops/Stations

Pin	Name	Distance
1	Chapel Street	0.06 miles
2	Bus Station	0.11 miles
3	Church Street	0.08 miles
4	Rail Station	0.11 miles
5	George Street	0.13 miles



Ferry Terminals

Pin	Name	Distance
1	Liverpool Belfast Ferry Terminal Bootle	21.17 miles
2	Liverpool Pier Head Ferry Terminal	22.79 miles

Landwood Group

Data Quality

We are committed to comprehensive property data being made available upfront to make the home buying and selling process quicker, easier and cheaper. This is why we have partnered with Sprift, the UK's leading supplier of property-specific data.



Contains public sector information licensed under the Open Government License v3.0

The information contained within this report is for general information purposes only and to act as a guide to the best way to market your property for the asking price.

Sprift Technologies Ltd aggregate this data from a wide variety of sources and while we endeavour to keep the information up to date and correct, we make no representations or warranties of any kind, express or implied, about the completeness, accuracy, reliability, of the information or related graphics contained within this report for any purpose.

Any reliance you place on such information is therefore strictly at your own risk. In no event will we be liable for any loss or damage including without limitation, indirect or consequential loss or damage, or any loss or damage whatsoever arising from loss of data or profits arising out of, or in connection with, the use of this report.



Landwood Group

77 Deansgate Manchester M3 2BW

0161 710 2010

Emma.judge@landwoodgroup.com

<https://landwoodgroup.com/>

