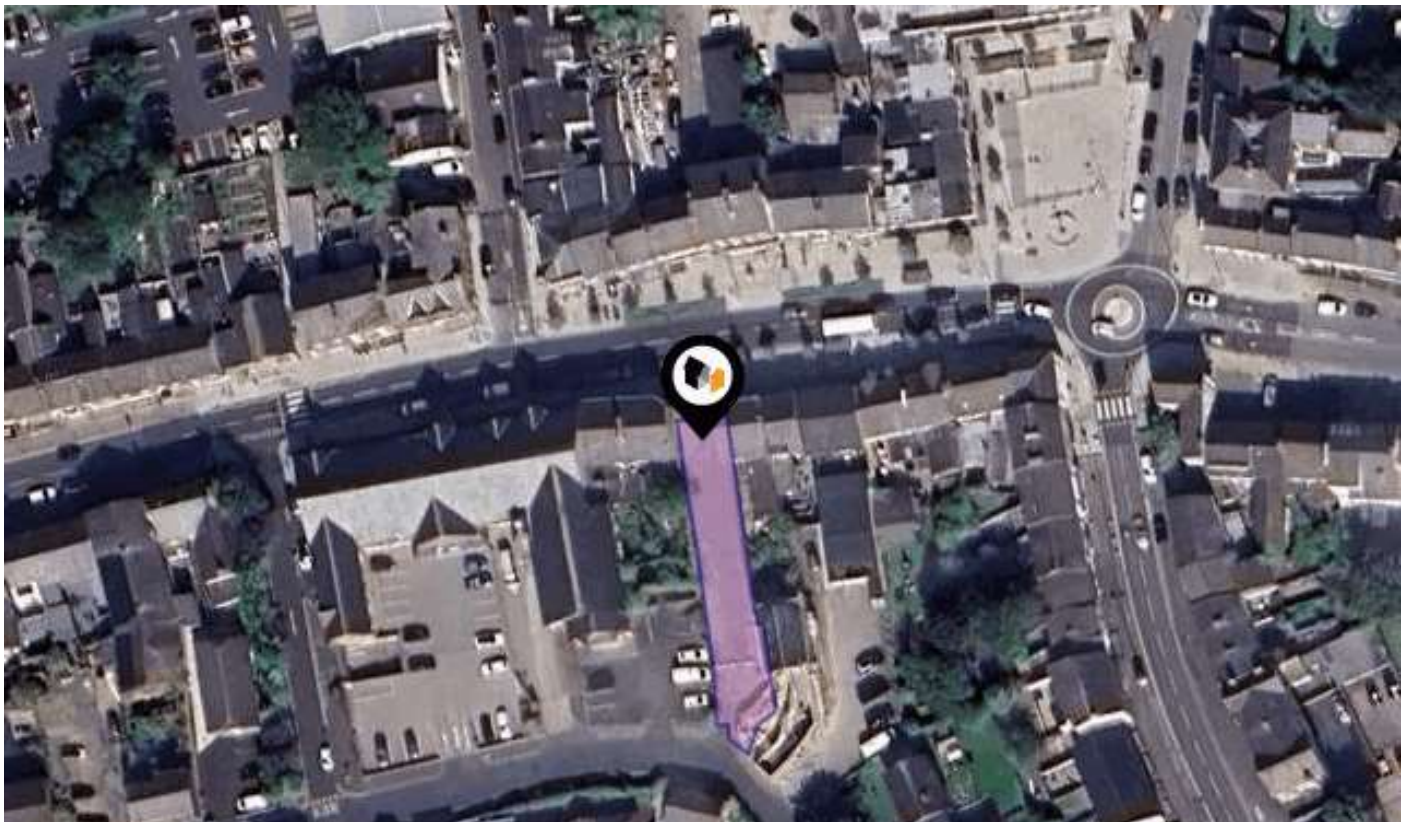




KPF: Key Property Facts

An Analysis of This Property & The Local Area

Thursday 21st November 2024



**CARDS OUTLET, 19, POULTON STREET, KIRKHAM,
PRESTON, PR4 2AA**

Landwood Group

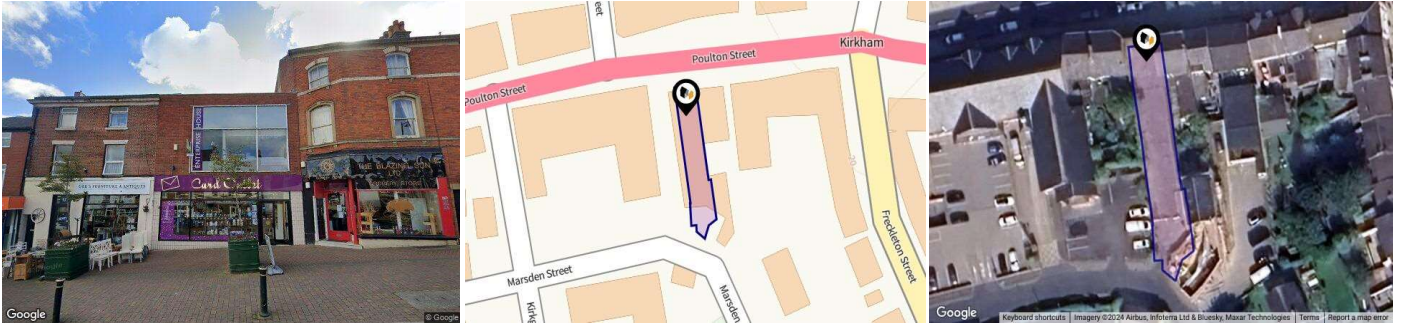
77 Deansgate Manchester M3 2BW

0161 710 2010

Emma.judge@landwoodgroup.com

<https://landwoodgroup.com/>





Property

Type: Retail
Plot Area: 0.11 acres
Title Number: LA778226
UPRN: 100012753940

Last Sold Date: 15/09/2017
Last Sold Price: £250,000
Tenure: Freehold


Local Area

Local Authority: Lancashire
Conservation Area: Kirkham
Flood Risk:
 ● Rivers & Seas No Risk
 ● Surface Water Very Low

Estimated Broadband Speeds (Standard - Superfast - Ultrafast)

18 mb/s	166 mb/s	- mb/s

Mobile Coverage: (based on calls indoors)

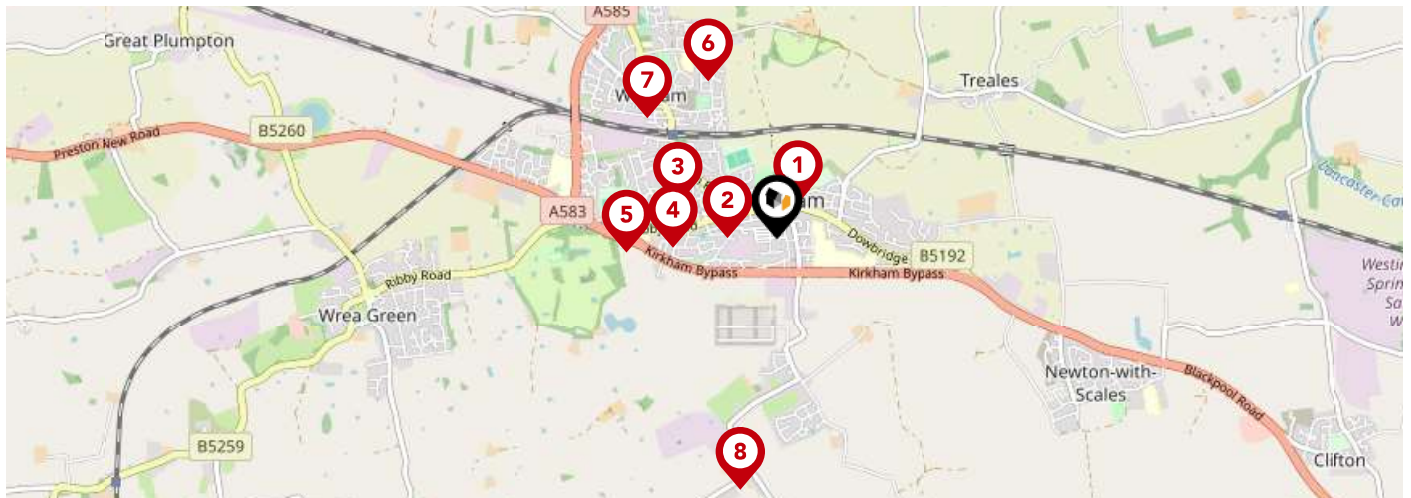


Satellite/Fibre TV Availability:



Area Schools

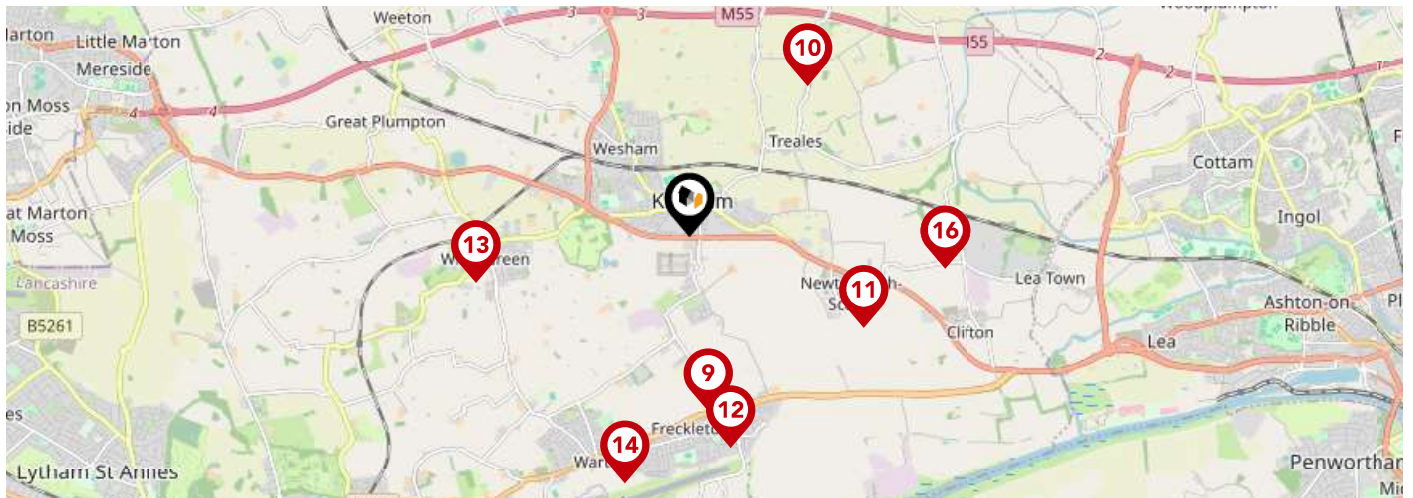
LANDWOOD GROUP



	Nursery	Primary	Secondary	College	Private
<p>1 Kirkham St Michael's Church of England Primary School Ofsted Rating: Good Pupils: 200 Distance:0.18</p>	<input type="checkbox"/>	<input checked="" type="checkbox"/>	<input type="checkbox"/>	<input type="checkbox"/>	<input type="checkbox"/>
<p>2 Kirkham Pear Tree School Ofsted Rating: Outstanding Pupils: 103 Distance:0.22</p>	<input type="checkbox"/>	<input type="checkbox"/>	<input checked="" type="checkbox"/>	<input type="checkbox"/>	<input type="checkbox"/>
<p>3 Kirkham and Wesham Primary School Ofsted Rating: Good Pupils: 201 Distance:0.45</p>	<input type="checkbox"/>	<input checked="" type="checkbox"/>	<input type="checkbox"/>	<input type="checkbox"/>	<input type="checkbox"/>
<p>4 The Willows Catholic Primary School, Kirkham Ofsted Rating: Outstanding Pupils: 209 Distance:0.46</p>	<input type="checkbox"/>	<input checked="" type="checkbox"/>	<input type="checkbox"/>	<input type="checkbox"/>	<input type="checkbox"/>
<p>5 Kirkham Grammar School Ofsted Rating: Not Rated Pupils: 809 Distance:0.66</p>	<input type="checkbox"/>	<input type="checkbox"/>	<input checked="" type="checkbox"/>	<input type="checkbox"/>	<input type="checkbox"/>
<p>6 St Joseph's Catholic Primary School, Medlar-with-Wesham Ofsted Rating: Good Pupils: 95 Distance:0.75</p>	<input type="checkbox"/>	<input checked="" type="checkbox"/>	<input type="checkbox"/>	<input type="checkbox"/>	<input type="checkbox"/>
<p>7 Medlar-with-Wesham Church of England Primary School Ofsted Rating: Requires improvement Pupils: 144 Distance:0.77</p>	<input type="checkbox"/>	<input checked="" type="checkbox"/>	<input type="checkbox"/>	<input type="checkbox"/>	<input type="checkbox"/>
<p>8 Linton School Ofsted Rating: Good Pupils: 12 Distance:1.11</p>	<input type="checkbox"/>	<input type="checkbox"/>	<input checked="" type="checkbox"/>	<input type="checkbox"/>	<input type="checkbox"/>

Area Schools

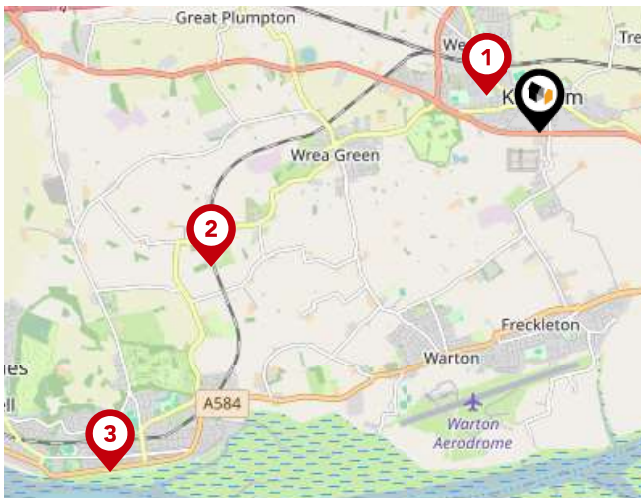
LANDWOOD GROUP



	Nursery	Primary	Secondary	College	Private
<p>9 Freckleton Strike Lane Primary School Ofsted Rating: Good Pupils: 174 Distance:1.54</p>	<input type="checkbox"/>	<input checked="" type="checkbox"/>	<input type="checkbox"/>	<input type="checkbox"/>	<input type="checkbox"/>
<p>10 Treales Church of England Primary School Ofsted Rating: Good Pupils: 62 Distance:1.67</p>	<input type="checkbox"/>	<input checked="" type="checkbox"/>	<input type="checkbox"/>	<input type="checkbox"/>	<input type="checkbox"/>
<p>11 Newton Bluecoat Church of England Primary School Ofsted Rating: Good Pupils: 218 Distance:1.73</p>	<input type="checkbox"/>	<input checked="" type="checkbox"/>	<input type="checkbox"/>	<input type="checkbox"/>	<input type="checkbox"/>
<p>12 Freckleton Church of England Primary School Ofsted Rating: Good Pupils: 184 Distance:1.9</p>	<input type="checkbox"/>	<input checked="" type="checkbox"/>	<input type="checkbox"/>	<input type="checkbox"/>	<input type="checkbox"/>
<p>13 Ribby with Wrea Endowed CofE Primary School Ofsted Rating: Outstanding Pupils: 154 Distance:1.91</p>	<input type="checkbox"/>	<input checked="" type="checkbox"/>	<input type="checkbox"/>	<input type="checkbox"/>	<input type="checkbox"/>
<p>14 Holy Family Catholic Primary School, Warton Ofsted Rating: Good Pupils: 152 Distance:2.24</p>	<input type="checkbox"/>	<input checked="" type="checkbox"/>	<input type="checkbox"/>	<input type="checkbox"/>	<input type="checkbox"/>
<p>15 Aurora Keyes Barn School Ofsted Rating: Good Pupils: 24 Distance:2.27</p>	<input type="checkbox"/>	<input type="checkbox"/>	<input checked="" type="checkbox"/>	<input type="checkbox"/>	<input type="checkbox"/>
<p>16 Oakfield House School Ofsted Rating: Good Pupils: 45 Distance:2.27</p>	<input type="checkbox"/>	<input type="checkbox"/>	<input checked="" type="checkbox"/>	<input type="checkbox"/>	<input type="checkbox"/>

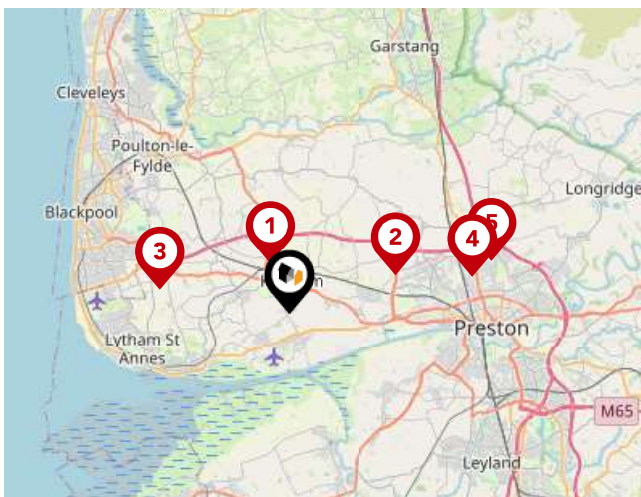
Area

Transport (National)



National Rail Stations

Pin	Name	Distance
1	Kirkham & Wesham Rail Station	0.56 miles
2	Moss Side Rail Station	3.11 miles
3	Lytham Rail Station	4.8 miles



Trunk Roads/Motorways

Pin	Name	Distance
1	M55 J3	1.85 miles
2	M55 J2	3.88 miles
3	M55 J4	4.64 miles
4	M55 J1	6.5 miles
5	M6 J32	7.26 miles

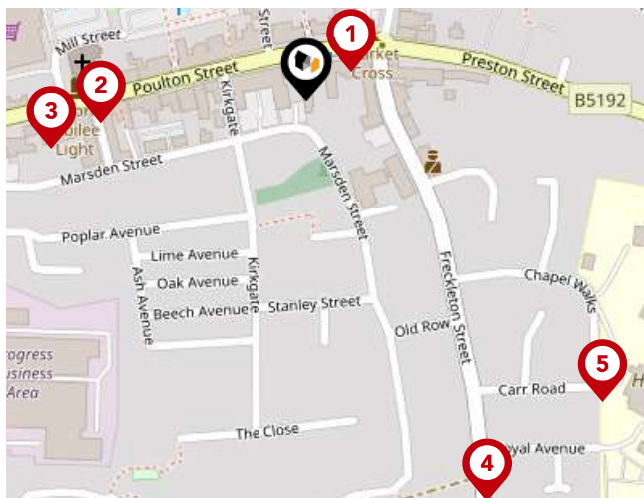


Airports/HELIPADS

Pin	Name	Distance
1	Highfield	6.93 miles
2	Speke	30.76 miles
3	Manchester Airport	38.06 miles
4	Leeds Bradford Airport	49.85 miles

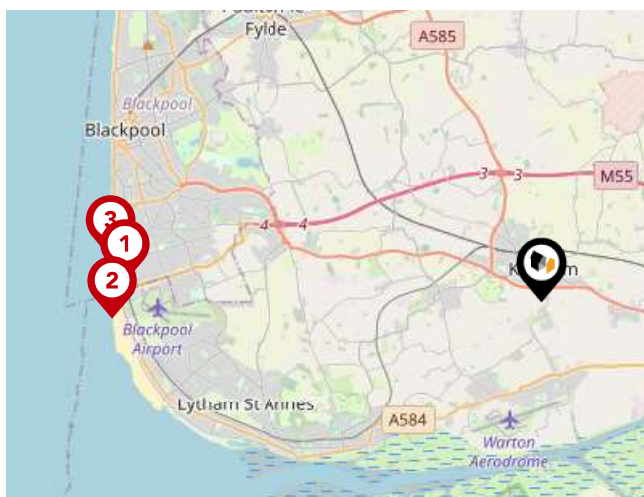
Area

Transport (Local)



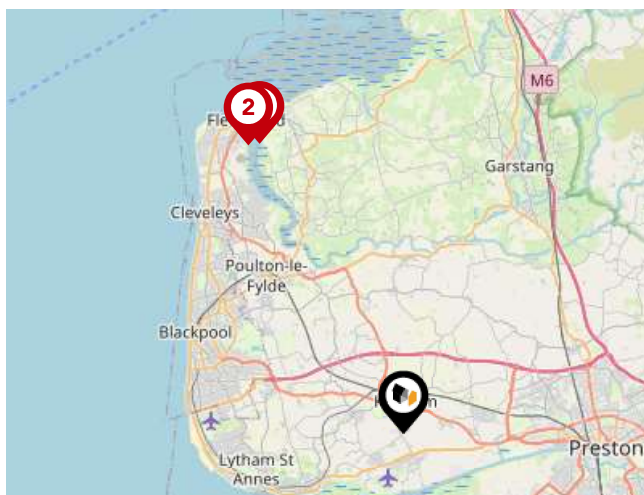
Bus Stops/Stations

Pin	Name	Distance
1	Market Square	0.03 miles
2	Morrisons	0.11 miles
3	Swan Hotel	0.14 miles
4	Royal Avenue	0.24 miles
5	Carr Hill High School	0.23 miles



Local Connections

Pin	Name	Distance
1	Burlington Road West (Blackpool Tramway)	7.3 miles
2	Starr Gate (Blackpool Tramway)	7.51 miles
3	Pleasure Beach (Blackpool Tramway)	7.57 miles



Ferry Terminals

Pin	Name	Distance
1	Knott End-On-Sea Ferry Landing	11.32 miles
2	Fleetwood for Knott End Ferry Landing	11.44 miles

Landwood Group

Data Quality

We are committed to comprehensive property data being made available upfront to make the home buying and selling process quicker, easier and cheaper. This is why we have partnered with Sprift, the UK's leading supplier of property-specific data.



Contains public sector information licensed under the Open Government License v3.0

The information contained within this report is for general information purposes only and to act as a guide to the best way to market your property for the asking price.

Sprift Technologies Ltd aggregate this data from a wide variety of sources and while we endeavour to keep the information up to date and correct, we make no representations or warranties of any kind, express or implied, about the completeness, accuracy, reliability, of the information or related graphics contained within this report for any purpose.

Any reliance you place on such information is therefore strictly at your own risk. In no event will we be liable for any loss or damage including without limitation, indirect or consequential loss or damage, or any loss or damage whatsoever arising from loss of data or profits arising out of, or in connection with, the use of this report.



Landwood Group

77 Deansgate Manchester M3 2BW

0161 710 2010

Emma.judge@landwoodgroup.com

<https://landwoodgroup.com/>

