



KPF: Key Property Facts

An Analysis of This Property & The Local Area

Friday 20th December 2024



16, BLAKE AVENUE, DONCASTER, DN2 4DZ

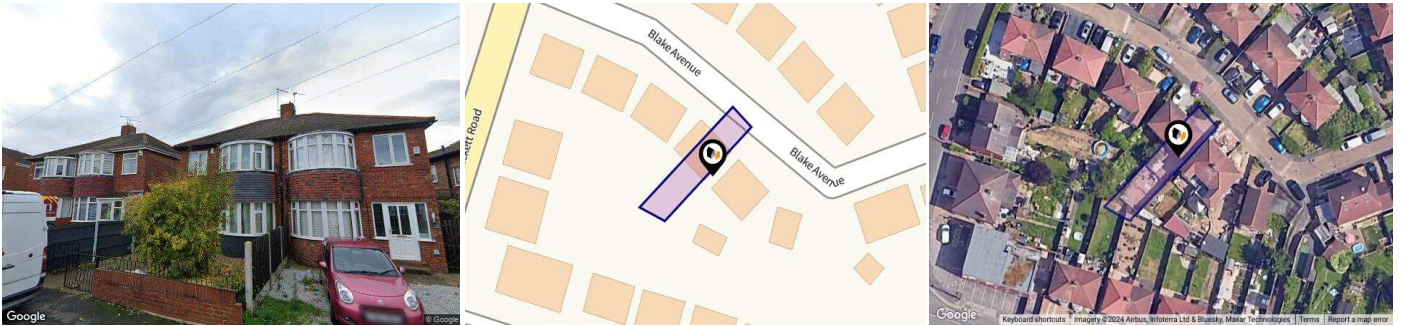
Landwood Group

77 Deansgate Manchester M3 2BW

0161 710 2010

Emma.judge@landwoodgroup.com

<https://landwoodgroup.com/>



Property

Type:	Semi-Detached	Last Sold Date:	29/09/2016
Bedrooms:	3	Last Sold Price:	£137,500
Floor Area:	785 ft ² / 73 m ²	Last Sold £/ft²:	£205
Plot Area:	0.05 acres	Tenure:	Freehold
Year Built :	1930-1949		
Council Tax :	Band A		
Annual Estimate:	£1,349		
Title Number:	SYK304726		
UPRN:	100050700167		

Local Area

Local Authority:	Doncaster
Conservation Area:	No
Flood Risk:	
● Rivers & Seas	No Risk
● Surface Water	Very Low

Estimated Broadband Speeds (Standard - Superfast - Ultrafast)

3 mb/s	67 mb/s	1800 mb/s

Mobile Coverage: (based on calls indoors)



Satellite/Fibre TV Availability:



Property EPC - Certificate

LANDWOOD
GROUP

16 Blake Avenue, DN2 4DZ

Energy rating

D

Valid until 26.04.2033

Score	Energy rating	Current	Potential
92+	A		
81-91	B		84 B
69-80	C		
55-68	D	64 D	
39-54	E		
21-38	F		
1-20	G		

Property

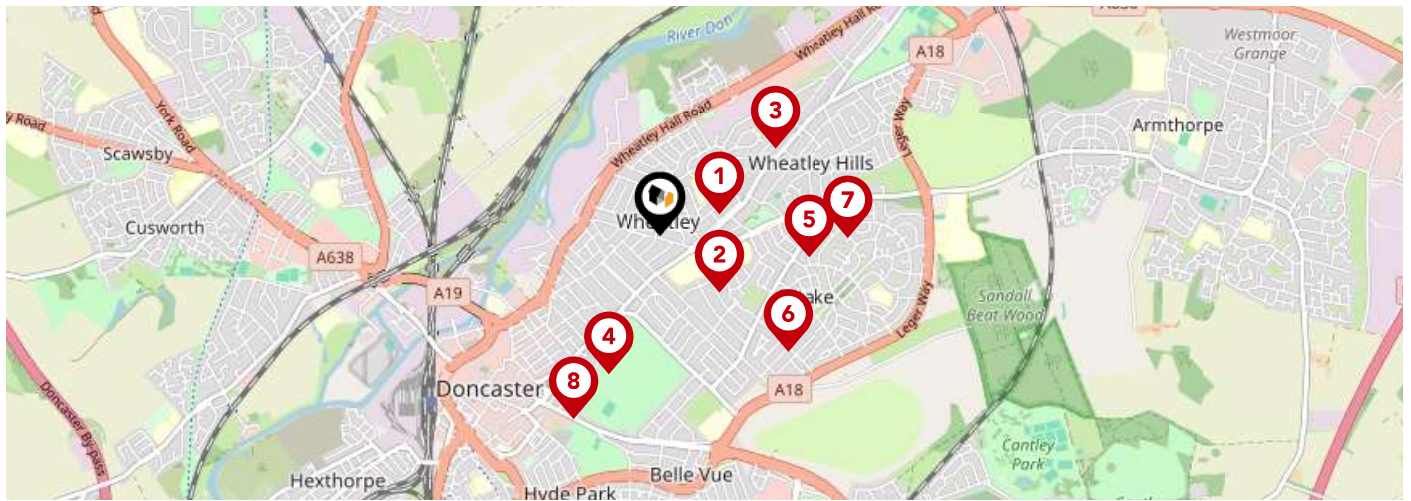
EPC - Additional Data

LANDWOOD
GROUP

Additional EPC Data

Property Type:	House
Build Form:	Semi-Detached
Transaction Type:	Marketed sale
Energy Tariff:	Unknown
Main Fuel:	Mains gas (not community)
Main Gas:	Yes
Flat Top Storey:	No
Top Storey:	0
Glazing Type:	Double glazing installed before 2002
Previous Extension:	0
Open Fireplace:	0
Ventilation:	Natural
Walls:	Cavity wall, as built, no insulation (assumed)
Walls Energy:	Poor
Roof:	Pitched, 200 mm loft insulation
Roof Energy:	Good
Main Heating:	Boiler and radiators, mains gas
Main Heating Controls:	Programmer and room thermostat
Hot Water System:	From main system
Hot Water Energy Efficiency:	Good
Lighting:	Low energy lighting in all fixed outlets
Floors:	Suspended, no insulation (assumed)
Total Floor Area:	73 m ²

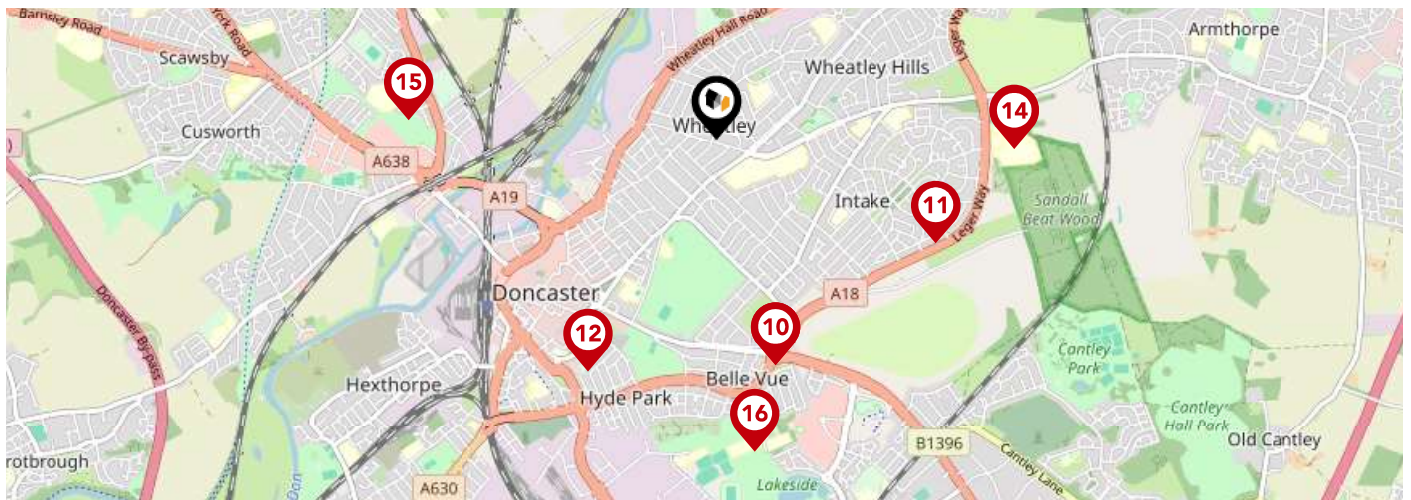
Area Schools



		Nursery	Primary	Secondary	College	Private
1	Park Primary School Ofsted Rating: Good Pupils: 440 Distance:0.27	<input type="checkbox"/>	<input checked="" type="checkbox"/>	<input type="checkbox"/>	<input type="checkbox"/>	<input type="checkbox"/>
2	Hospital Teaching Service Ofsted Rating: Not Rated Pupils:0 Distance:0.37	<input type="checkbox"/>	<input type="checkbox"/>	<input checked="" type="checkbox"/>	<input type="checkbox"/>	<input type="checkbox"/>
3	Kingfisher Primary Academy Ofsted Rating: Good Pupils: 443 Distance:0.63	<input type="checkbox"/>	<input checked="" type="checkbox"/>	<input type="checkbox"/>	<input type="checkbox"/>	<input type="checkbox"/>
4	Town Field Primary School Ofsted Rating: Good Pupils: 463 Distance:0.66	<input type="checkbox"/>	<input checked="" type="checkbox"/>	<input type="checkbox"/>	<input type="checkbox"/>	<input type="checkbox"/>
5	Our Lady of Mount Carmel Catholic Primary School Ofsted Rating: Good Pupils: 210 Distance:0.66	<input type="checkbox"/>	<input checked="" type="checkbox"/>	<input type="checkbox"/>	<input type="checkbox"/>	<input type="checkbox"/>
6	Intake Primary Academy Ofsted Rating: Good Pupils: 294 Distance:0.76	<input type="checkbox"/>	<input checked="" type="checkbox"/>	<input type="checkbox"/>	<input type="checkbox"/>	<input type="checkbox"/>
7	Sandringham Primary School Ofsted Rating: Good Pupils: 420 Distance:0.83	<input type="checkbox"/>	<input checked="" type="checkbox"/>	<input type="checkbox"/>	<input type="checkbox"/>	<input type="checkbox"/>
8	Hall Cross Academy Ofsted Rating: Good Pupils: 1991 Distance:0.9	<input type="checkbox"/>	<input type="checkbox"/>	<input checked="" type="checkbox"/>	<input type="checkbox"/>	<input type="checkbox"/>

Area Schools

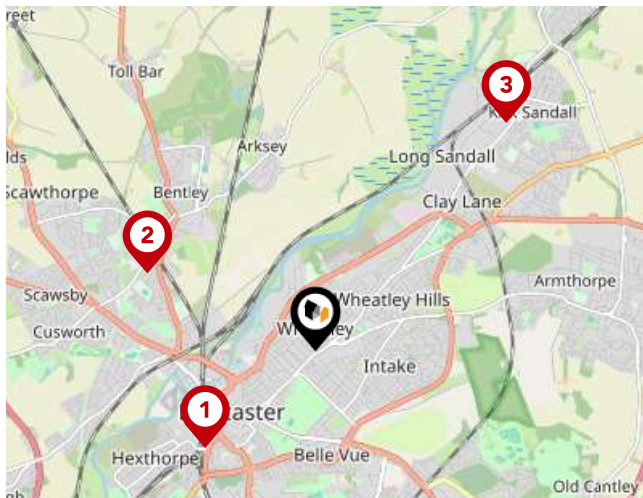
LANDWOOD GROUP



	Nursery	Primary	Secondary	College	Private
<p>9 Communication Specialist College - Doncaster Ofsted Rating: Good Pupils:0 Distance:1.03</p>	<input type="checkbox"/>	<input type="checkbox"/>	<input checked="" type="checkbox"/>	<input type="checkbox"/>	<input type="checkbox"/>
<p>10 Doncaster School for the Deaf Ofsted Rating: Good Pupils: 40 Distance:1.03</p>	<input type="checkbox"/>	<input type="checkbox"/>	<input checked="" type="checkbox"/>	<input type="checkbox"/>	<input type="checkbox"/>
<p>11 Plover Primary School Ofsted Rating: Good Pupils: 394 Distance:1.07</p>	<input type="checkbox"/>	<input checked="" type="checkbox"/>	<input type="checkbox"/>	<input type="checkbox"/>	<input type="checkbox"/>
<p>12 Doncaster UTC Ofsted Rating: Good Pupils: 716 Distance:1.17</p>	<input type="checkbox"/>	<input type="checkbox"/>	<input checked="" type="checkbox"/>	<input type="checkbox"/>	<input type="checkbox"/>
<p>13 Heatherwood School Ofsted Rating: Outstanding Pupils: 83 Distance:1.31</p>	<input type="checkbox"/>	<input type="checkbox"/>	<input checked="" type="checkbox"/>	<input type="checkbox"/>	<input type="checkbox"/>
<p>14 Outwood Academy Danum Ofsted Rating: Good Pupils: 1167 Distance:1.31</p>	<input type="checkbox"/>	<input type="checkbox"/>	<input checked="" type="checkbox"/>	<input type="checkbox"/>	<input type="checkbox"/>
<p>15 Kirkby Avenue Primary School Ofsted Rating: Outstanding Pupils: 368 Distance:1.36</p>	<input type="checkbox"/>	<input checked="" type="checkbox"/>	<input type="checkbox"/>	<input type="checkbox"/>	<input type="checkbox"/>
<p>16 Lakeside Primary Academy Ofsted Rating: Good Pupils: 421 Distance:1.39</p>	<input type="checkbox"/>	<input checked="" type="checkbox"/>	<input type="checkbox"/>	<input type="checkbox"/>	<input type="checkbox"/>

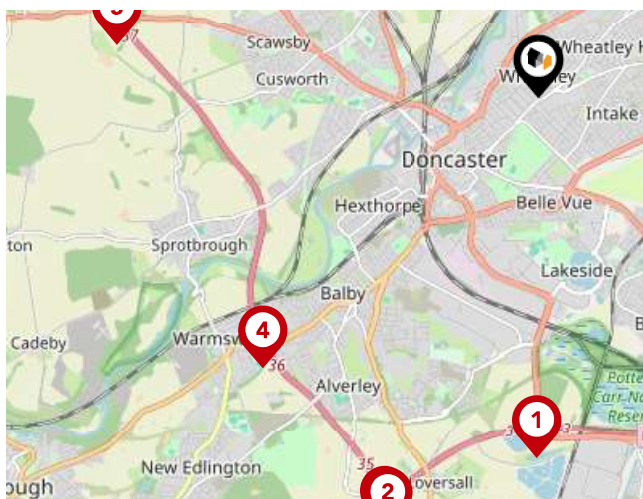
Area

Transport (National)



National Rail Stations

Pin	Name	Distance
1	Doncaster Rail Station	1.3 miles
2	Bentley (S Yorks) Rail Station	1.64 miles
3	Kirk Sandall Rail Station	2.62 miles



Trunk Roads/Motorways

Pin	Name	Distance
1	M18 J3	3.17 miles
2	M18 J2	4.04 miles
3	A1(M) J35	4.04 miles
4	A1(M) J36	3.4 miles
5	A1(M) J37	3.75 miles

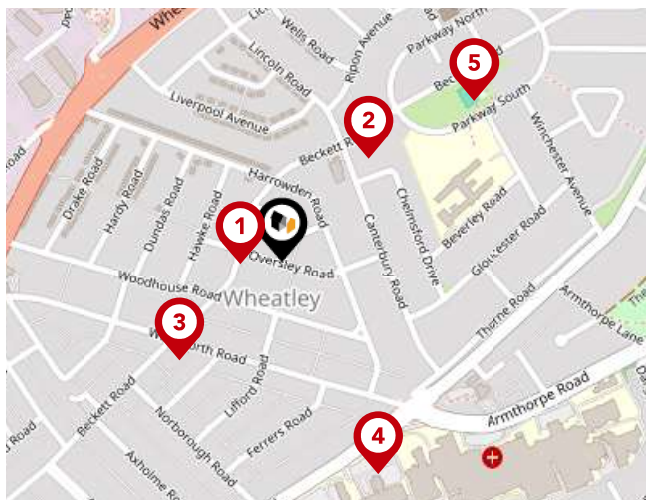


Airports/HELIPADS

Pin	Name	Distance
1	Finningley	5.68 miles
2	Leeds Bradford Airport	32.13 miles
3	Humberside Airport	31.68 miles
4	Manchester Airport	49.16 miles

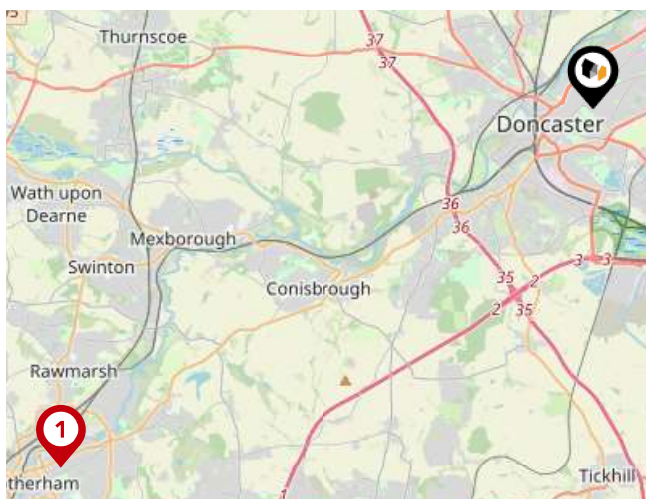
Area

Transport (Local)



Bus Stops/Stations

Pin	Name	Distance
1	Beckett Road/Oversley Road	0.04 miles
2	Beckett Road/Parkway North	0.15 miles
3	Beckett Road/Wentworth Road	0.16 miles
4	Thorne Road/Zetland Road	0.26 miles
5	Beckett Road/Parkway South	0.28 miles



Local Connections

Pin	Name	Distance
1	Parkgate Platform to Sheffield	11.32 miles

Landwood Group

Data Quality

We are committed to comprehensive property data being made available upfront to make the home buying and selling process quicker, easier and cheaper. This is why we have partnered with Sprift, the UK's leading supplier of property-specific data.



Contains public sector information licensed under the Open Government License v3.0

The information contained within this report is for general information purposes only and to act as a guide to the best way to market your property for the asking price.

Sprift Technologies Ltd aggregate this data from a wide variety of sources and while we endeavour to keep the information up to date and correct, we make no representations or warranties of any kind, express or implied, about the completeness, accuracy, reliability, of the information or related graphics contained within this report for any purpose.

Any reliance you place on such information is therefore strictly at your own risk. In no event will we be liable for any loss or damage including without limitation, indirect or consequential loss or damage, or any loss or damage whatsoever arising from loss of data or profits arising out of, or in connection with, the use of this report.



Landwood Group

77 Deansgate Manchester M3 2BW

0161 710 2010

Emma.judge@landwoodgroup.com

<https://landwoodgroup.com/>

