




KPF: Key Property Facts

An Analysis of This Property & The Local Area

Thursday 23rd January 2025



**APARTMENT 1, THE BEECHES, DEDWORTH ROAD,
WINDSOR, SL4 4LH**

Landwood Group

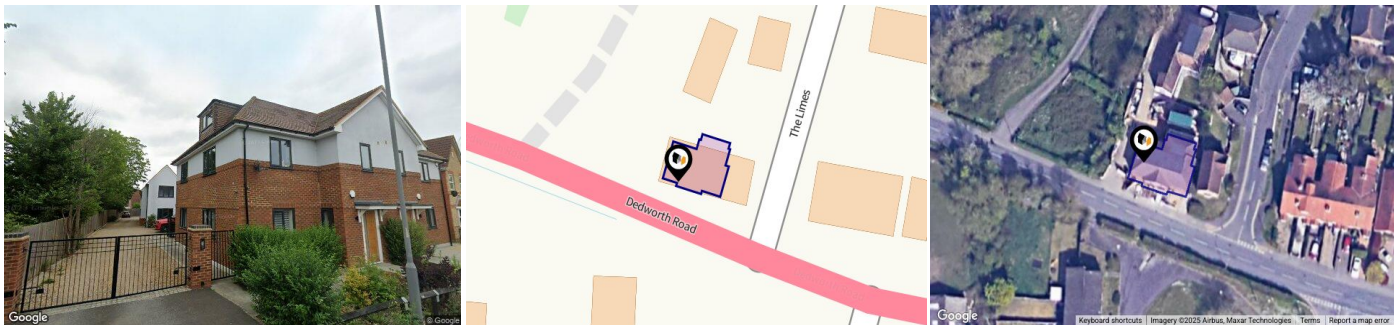
77 Deansgate Manchester M3 2BW

0161 710 2010

Heather.twiss@landwoodgroup.com

<https://landwoodgroup.com/>





Property

Type:	Flat / Maisonette	Last Sold Date:	25/10/2022
Bedrooms:	2	Last Sold Price:	£290,000
Floor Area:	559 ft ² / 52 m ²	Last Sold £/ft²:	£518
Plot Area:	0.04 acres	Tenure:	Leasehold
Council Tax :	Band C	Start Date:	24/10/2022
Annual Estimate:	£1,497	End Date:	01/01/2145
Title Number:	BK524885	Lease Term:	125 years from and including 1 January 2020
UPRN:	10012336893	Term Remaining:	120 years

Local Area

Local Authority:	Windsor and Maidenhead
Conservation Area:	No
Flood Risk:	
● Rivers & Seas	No Risk
● Surface Water	High

Estimated Broadband Speeds (Standard - Superfast - Ultrafast)

3 mb/s	49 mb/s	1000 mb/s

Mobile Coverage: (based on calls indoors)



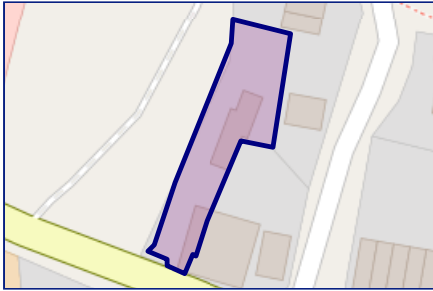
Satellite/Fibre TV Availability:



Property Multiple Title Plans

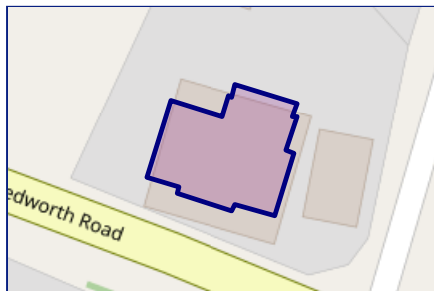
LANDWOOD
GROUP

Freehold Title Plan



BK28599

Leasehold Title Plan



BK524885

Start Date: 24/10/2022
End Date: 01/01/2145
Lease Term: 125 years from and including 1 January 2020
Term Remaining: 120 years

Property
EPC - Certificate



Apartment 1 The Beeches, Dedworth Road, WINDSOR,
 SL4 4LH

Energy rating
C

Valid until 27.01.2031

Certificate number
 2539-7339-0000-0108-1226

Score	Energy rating	Current	Potential
92+	A		
81-91	B		
69-80	C	76 c	76 c
55-68	D		
39-54	E		
21-38	F		
1-20	G		

Property

EPC - Additional Data

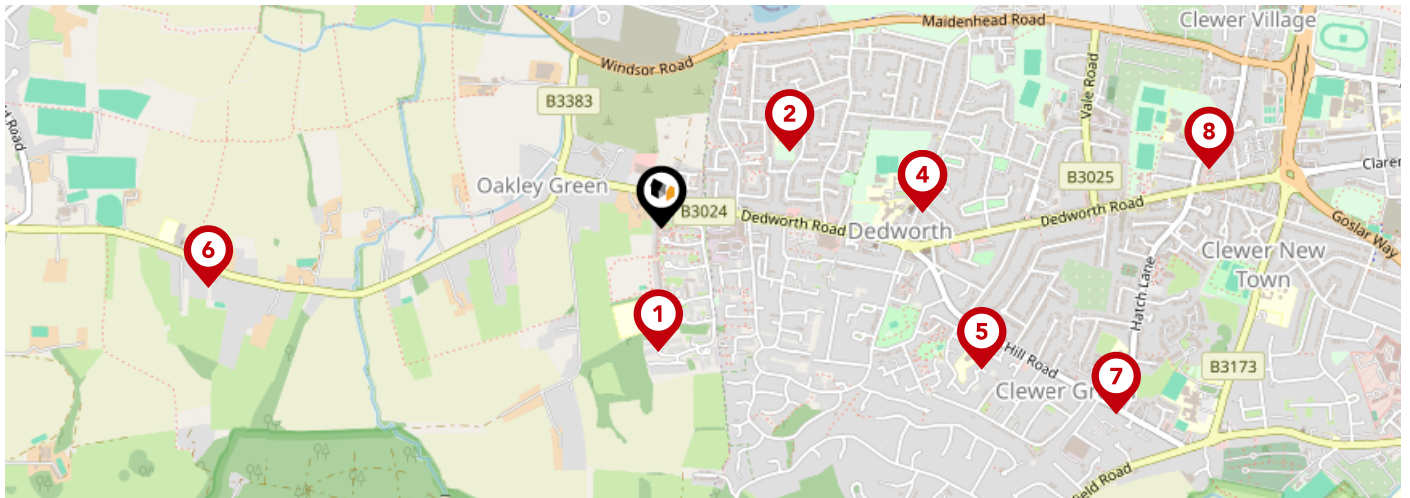
LANDWOOD
GROUP

Additional EPC Data

Property Type:	Ground-floor flat
Walls:	Average thermal transmittance 0.21 W/m ² K
Walls Energy:	Very good
Roof:	(other premises above)
Window:	High performance glazing
Window Energy:	Very good
Main Heating:	Boiler and radiators, electric
Main Heating Energy:	Very poor
Main Heating Controls:	Time and temperature zone control
Main Heating Controls Energy:	Very good
Hot Water System:	Electric instantaneous at point of use
Hot Water Energy Efficiency:	Very poor
Lighting:	Low energy lighting in all fixed outlets
Lighting Energy:	Very good
Floors:	Average thermal transmittance 0.10 W/m ² K
Floors Energy:	Very good
Secondary Heating:	None
Air Tightness:	Air permeability 5.0 m ³ /h.m ² (as tested)
Air Tightness Energy:	Good
Total Floor Area:	52 m ²

Area Schools

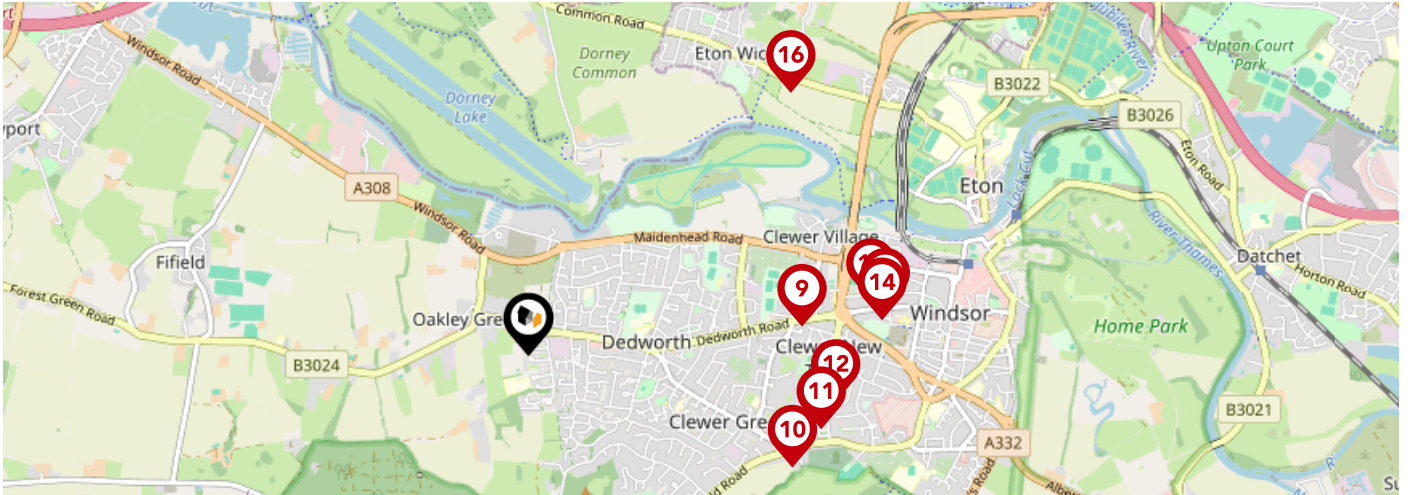
LANDWOOD GROUP











	Nursery	Primary	Secondary	College	Private
<p>1 Alexander First School Ofsted Rating: Good Pupils: 93 Distance:0.29</p>	<input type="checkbox"/>	<input checked="" type="checkbox"/>	<input type="checkbox"/>	<input type="checkbox"/>	<input type="checkbox"/>
<p>2 Homer First School and Nursery Ofsted Rating: Good Pupils: 213 Distance:0.34</p>	<input type="checkbox"/>	<input checked="" type="checkbox"/>	<input type="checkbox"/>	<input type="checkbox"/>	<input type="checkbox"/>
<p>3 Dedworth Green First School Ofsted Rating: Good Pupils: 171 Distance:0.6</p>	<input type="checkbox"/>	<input checked="" type="checkbox"/>	<input type="checkbox"/>	<input type="checkbox"/>	<input type="checkbox"/>
<p>4 Dedworth Middle School Ofsted Rating: Good Pupils: 552 Distance:0.6</p>	<input type="checkbox"/>	<input type="checkbox"/>	<input checked="" type="checkbox"/>	<input type="checkbox"/>	<input type="checkbox"/>
<p>5 Hilltop First School Ofsted Rating: Good Pupils: 221 Distance:0.81</p>	<input type="checkbox"/>	<input checked="" type="checkbox"/>	<input type="checkbox"/>	<input type="checkbox"/>	<input type="checkbox"/>
<p>6 Braywood CofE First School Ofsted Rating: Good Pupils: 120 Distance:1.06</p>	<input type="checkbox"/>	<input checked="" type="checkbox"/>	<input type="checkbox"/>	<input type="checkbox"/>	<input type="checkbox"/>
<p>7 Clewer Green CofE First School Ofsted Rating: Good Pupils: 254 Distance:1.13</p>	<input type="checkbox"/>	<input checked="" type="checkbox"/>	<input type="checkbox"/>	<input type="checkbox"/>	<input type="checkbox"/>
<p>8 St Edward's Catholic First School Ofsted Rating: Good Pupils: 277 Distance:1.27</p>	<input type="checkbox"/>	<input checked="" type="checkbox"/>	<input type="checkbox"/>	<input type="checkbox"/>	<input type="checkbox"/>

Area Schools

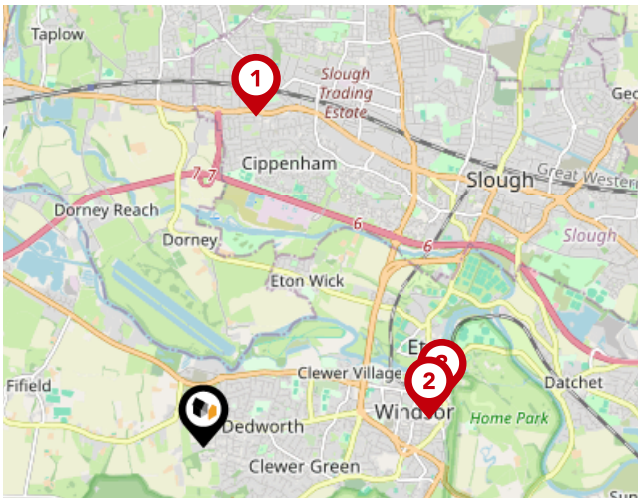
LANDWOOD GROUP



		Nursery	Primary	Secondary	College	Private
	St Edward's Royal Free Ecumenical Middle School, Windsor Ofsted Rating: Good Pupils: 483 Distance:1.27	<input type="checkbox"/>	<input type="checkbox"/>	<input checked="" type="checkbox"/>	<input type="checkbox"/>	<input type="checkbox"/>
	Windsor Girls' School Ofsted Rating: Outstanding Pupils: 810 Distance:1.33	<input type="checkbox"/>	<input type="checkbox"/>	<input checked="" type="checkbox"/>	<input type="checkbox"/>	<input type="checkbox"/>
	The Lawns Nursery School Ofsted Rating: Outstanding Pupils: 143 Distance:1.4	<input checked="" type="checkbox"/>	<input type="checkbox"/>	<input type="checkbox"/>	<input type="checkbox"/>	<input type="checkbox"/>
	Oakfield First School Ofsted Rating: Good Pupils: 276 Distance:1.44	<input type="checkbox"/>	<input checked="" type="checkbox"/>	<input type="checkbox"/>	<input type="checkbox"/>	<input type="checkbox"/>
	The Windsor Boys' School Ofsted Rating: Good Pupils: 966 Distance:1.61	<input type="checkbox"/>	<input type="checkbox"/>	<input checked="" type="checkbox"/>	<input type="checkbox"/>	<input type="checkbox"/>
	The Green Room School Ofsted Rating: Outstanding Pupils: 52 Distance:1.65	<input type="checkbox"/>	<input type="checkbox"/>	<input checked="" type="checkbox"/>	<input type="checkbox"/>	<input type="checkbox"/>
	Trinity St Stephen CofE Aided First School Ofsted Rating: Good Pupils: 138 Distance:1.67	<input type="checkbox"/>	<input checked="" type="checkbox"/>	<input type="checkbox"/>	<input type="checkbox"/>	<input type="checkbox"/>
	Eton Wick CofE First School Ofsted Rating: Good Pupils: 108 Distance:1.72	<input type="checkbox"/>	<input checked="" type="checkbox"/>	<input type="checkbox"/>	<input type="checkbox"/>	<input type="checkbox"/>

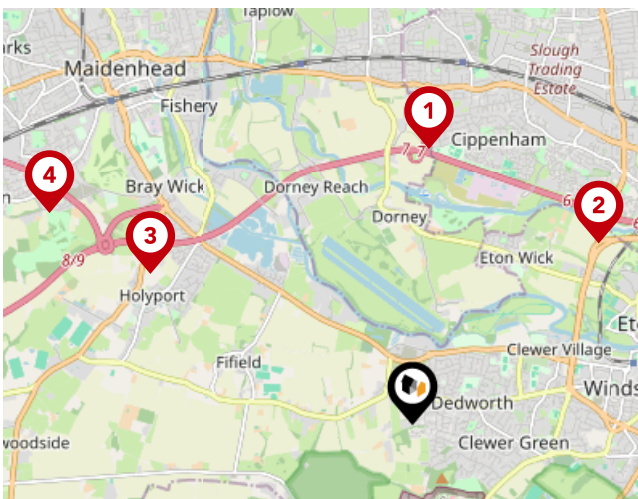
Area Transport (National)

LANDWOOD
GROUP



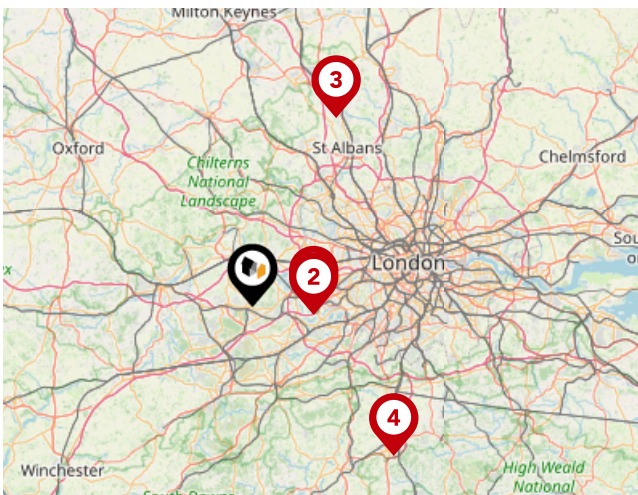
National Rail Stations

Pin	Name	Distance
1	Burnham (Berks) Rail Station	3.1 miles
2	Windsor & Eton Central Rail Station	2.1 miles
3	Windsor & Eton Riverside Rail Station	2.25 miles



Trunk Roads/Motorways

Pin	Name	Distance
1	M4 J7	2.55 miles
2	M4 J6	2.4 miles
3	M4 J8	2.8 miles
4	A404(M) J9A	3.88 miles
5	A404(M) J9	5.35 miles

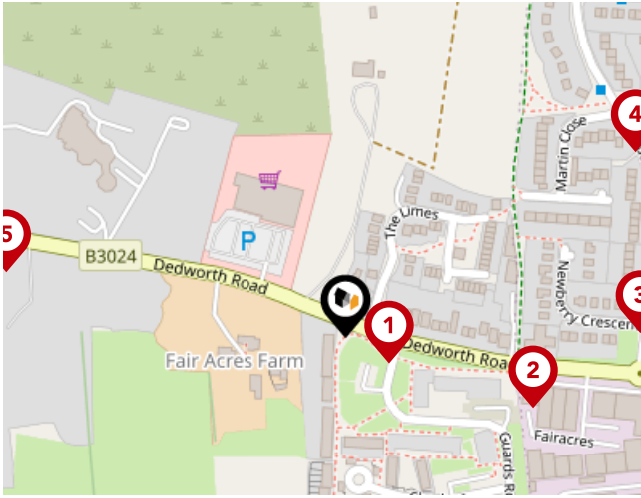


Airports/HELIPADS

Pin	Name	Distance
1	Heathrow Airport	8.84 miles
2	Heathrow Airport Terminal 4	9.15 miles
3	Luton Airport	30.24 miles
4	Gatwick Airport	30.32 miles

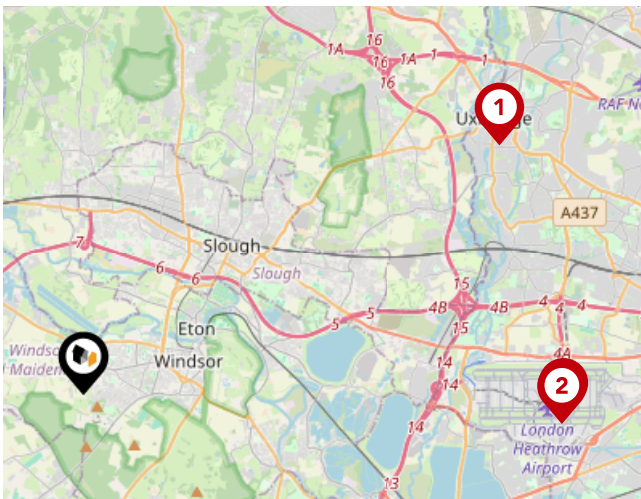
Area

Transport (Local)



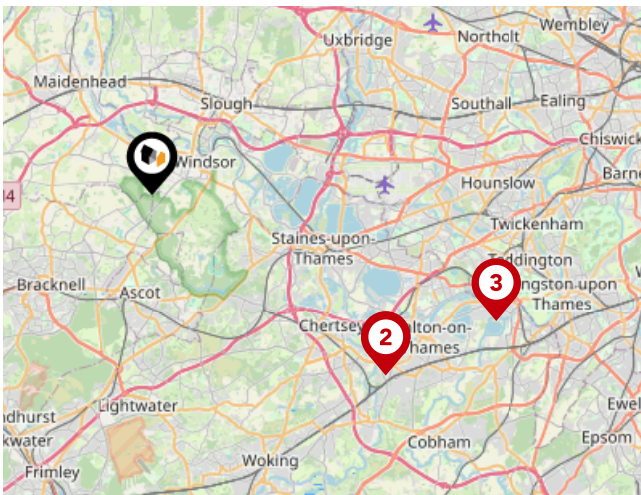
Bus Stops/Stations

Pin	Name	Distance
1	Guards Road	0.03 miles
2	Guards Road	0.12 miles
3	Holly Crescent	0.17 miles
4	Martin Close	0.2 miles
5	The Greene Oak	0.2 miles



Local Connections

Pin	Name	Distance
1	Uxbridge Underground Station	8.97 miles
2	Heathrow Terminals 1-2-3 Underground Station	8.87 miles
3	Heathrow Terminals 2 & 3 Underground Station	8.88 miles



Ferry Terminals

Pin	Name	Distance
1	Shepperton Ferry Landing	10.93 miles
2	Weybridge Ferry Landing	10.99 miles
3	Moulsey - Hurst Park Ferry Landing	13.54 miles

Landwood Group

Data Quality

We are committed to comprehensive property data being made available upfront to make the home buying and selling process quicker, easier and cheaper. This is why we have partnered with Sprift, the UK's leading supplier of property-specific data.



Contains public sector information licensed under the Open Government License v3.0

The information contained within this report is for general information purposes only and to act as a guide to the best way to market your property for the asking price.

Sprift Technologies Ltd aggregate this data from a wide variety of sources and while we endeavour to keep the information up to date and correct, we make no representations or warranties of any kind, express or implied, about the completeness, accuracy, reliability, of the information or related graphics contained within this report for any purpose.

Any reliance you place on such information is therefore strictly at your own risk. In no event will we be liable for any loss or damage including without limitation, indirect or consequential loss or damage, or any loss or damage whatsoever arising from loss of data or profits arising out of, or in connection with, the use of this report.



Landwood Group

77 Deansgate Manchester M3 2BW

0161 710 2010

Heather.twiss@landwoodgroup.com

<https://landwoodgroup.com/>

