



KPF: Key Property Facts

An Analysis of This Property & The Local Area

Wednesday 02nd April 2025



**APARTMENT 1, 2 MARSHALLS COURT, SPRING GARDENS,
GAINSBOROUGH, DN21 2AG**

Landwood Group

77 Deansgate Manchester M3 2BW

0161 710 2010

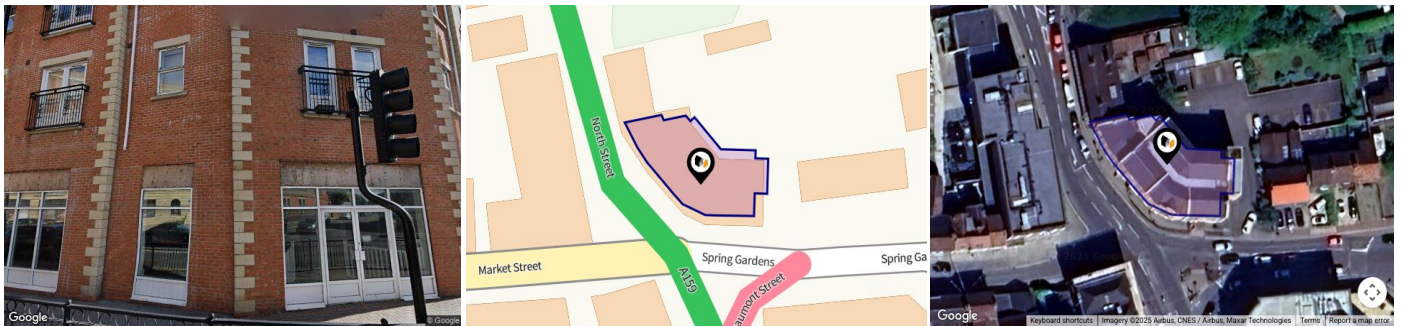
Heather.twiss@landwoodgroup.com

<https://landwoodgroup.com/>



Property Overview

LANDWOOD GROUP



Property

Type:	Flat / Maisonette	Tenure:	Leasehold
Bedrooms:	2	Start Date:	15/03/2007
Floor Area:	645 ft ² / 60 m ²	End Date:	01/01/3005
Plot Area:	0.12 acres	Lease Term:	999 years from 1 January 2006
Year Built :	2003-2006	Term Remaining:	980 years
Council Tax :	Band A		
Annual Estimate:	£1,520		
Title Number:	LL281356		
UPRN:	10013813168		

Local Area

Local Authority:	Lincolnshire
Conservation Area:	Gainsborough Britannia Works
Flood Risk:	
● Rivers & Seas	Very low
● Surface Water	Very low

Estimated Broadband Speeds (Standard - Superfast - Ultrafast)

17 mb/s	80 mb/s	- mb/s

Mobile Coverage: (based on calls indoors)



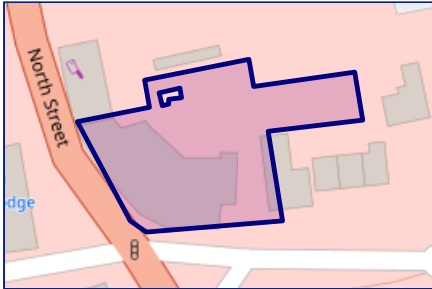
Satellite/Fibre TV Availability:



Property Multiple Title Plans

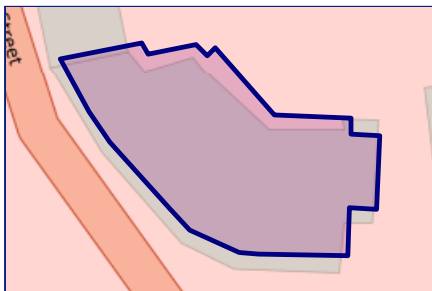
LANDWOOD
GROUP

Freehold Title Plan



LL22881

Leasehold Title Plan



LL281356

Start Date: 15/03/2007
End Date: 01/01/3005
Lease Term: 999 years from 1 January 2006
Term Remaining: 980 years

Property EPC - Certificate

LANDWOOD
GROUP

1.5 Marshalls Court, Spring Gardens, DN21 2AG

Energy rating

D

Valid until 21.05.2029

Score	Energy rating	Current	Potential
92+	A		
81-91	B		
69-80	C		
55-68	D	64 D	68 D
39-54	E		
21-38	F		
1-20	G		

Property

EPC - Additional Data

LANDWOOD
GROUP

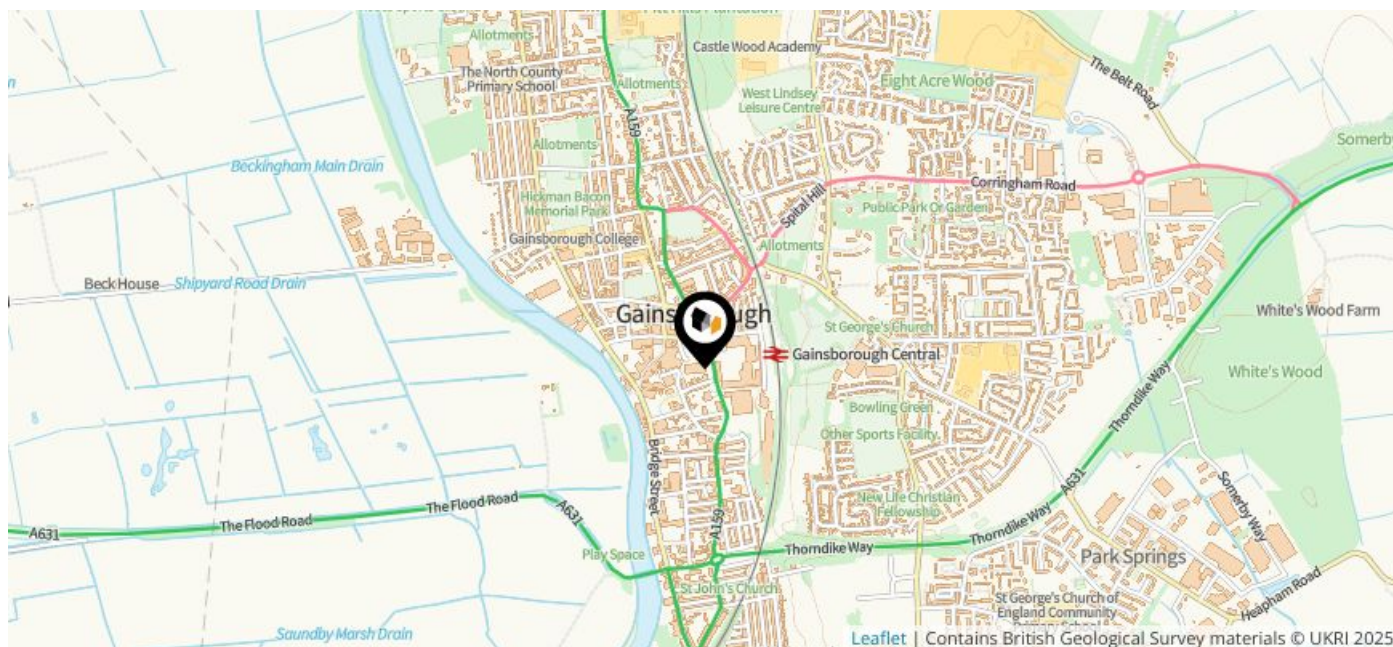
Additional EPC Data

Property Type:	Flat
Build Form:	Mid-Terrace
Transaction Type:	Rental (private)
Energy Tariff:	Dual
Main Fuel:	Electricity (not community)
Main Gas:	No
Floor Level:	1st
Flat Top Storey:	No
Top Storey:	0
Glazing Type:	Double glazing installed during or after 2002
Previous Extension:	0
Open Fireplace:	0
Ventilation:	Natural
Walls:	Cavity wall, as built, insulated (assumed)
Walls Energy:	Good
Roof:	(another dwelling above)
Main Heating:	Electric storage heaters
Main Heating Controls:	Manual charge control
Hot Water System:	Electric immersion, off-peak
Hot Water Energy Efficiency:	Average
Lighting:	Low energy lighting in all fixed outlets
Floors:	(other premises below)
Total Floor Area:	60 m ²

Maps

Coal Mining

This map displays nearby coal mine entrances and their classifications.



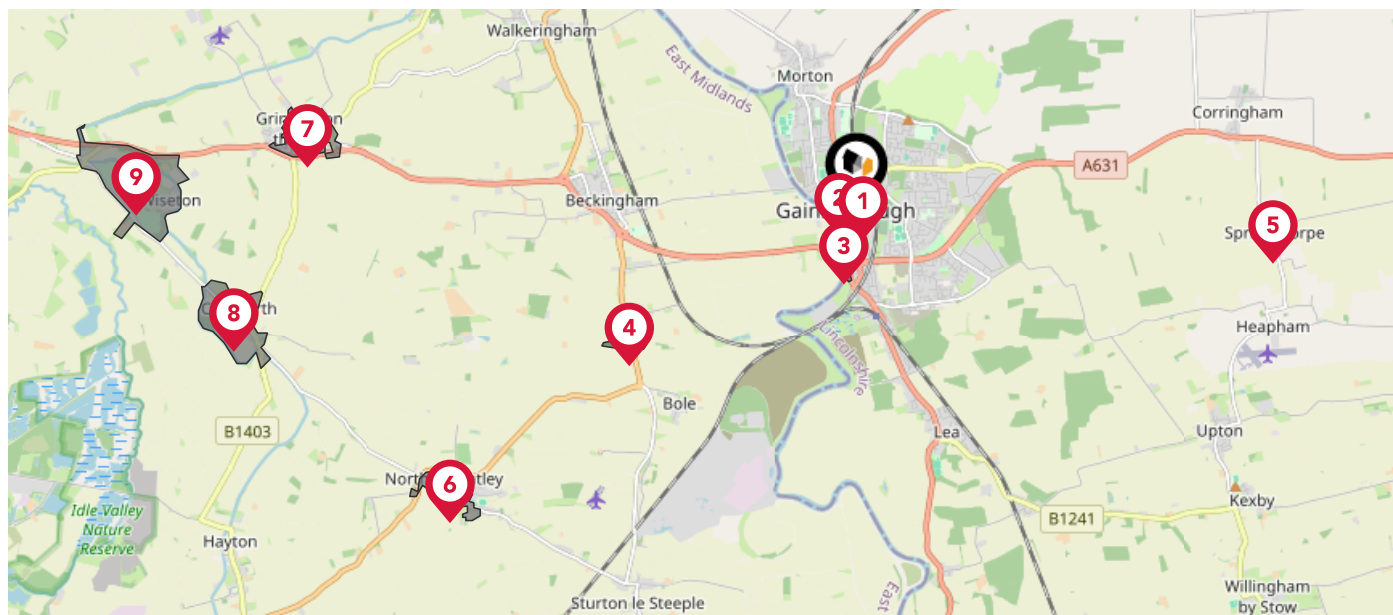
Mine Entry

- ✗ Adit
- ✗ Gutter Pit
- ✗ Shaft

The Coal Authority has records of over 175,000 mine entries within the UK captured in the National Coal Mining database, derived from sources including abandonment plans, geological and topographical plans.

Coal mining activity is recorded as far back as the 13th century, but prior to 1872 there was no requirement to deposit abandonment plans. It is therefore believed there may be many unrecorded mine entries of which the Authority has no information or knowledge. These entries do not, therefore, appear within the Authority's national dataset as shown on this map.

This map displays nearby official conservation areas. Every local authority in England has at least one conservation area. Most are designated by the Council as the local planning authority, though Historic England and the Secretary of State also have the power to create them.



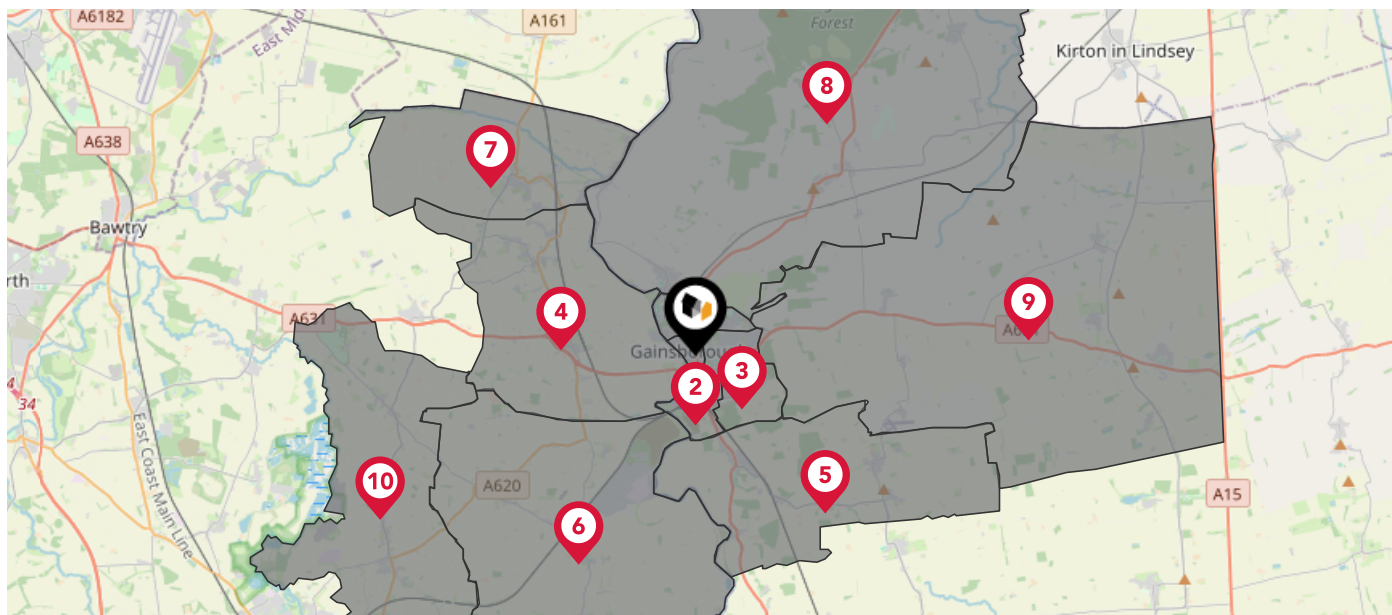
Nearby Conservation Areas

- 1 Gainsborough Britannia Works
- 2 Gainsborough Town
- 3 Gainsborough Riverside
- 4 Sandby
- 5 Springthorpe
- 6 Wheatley
- 7 Gringley on the Hill
- 8 Clayworth
- 9 Wiseton & Drakeholes

Maps

Council Wards

The UK is divided into wards that are used for local elections to elect local government councillors. Sometimes these are known as 'electoral divisions'. Population counts can vary substantially between wards, but the national average is about 5,500



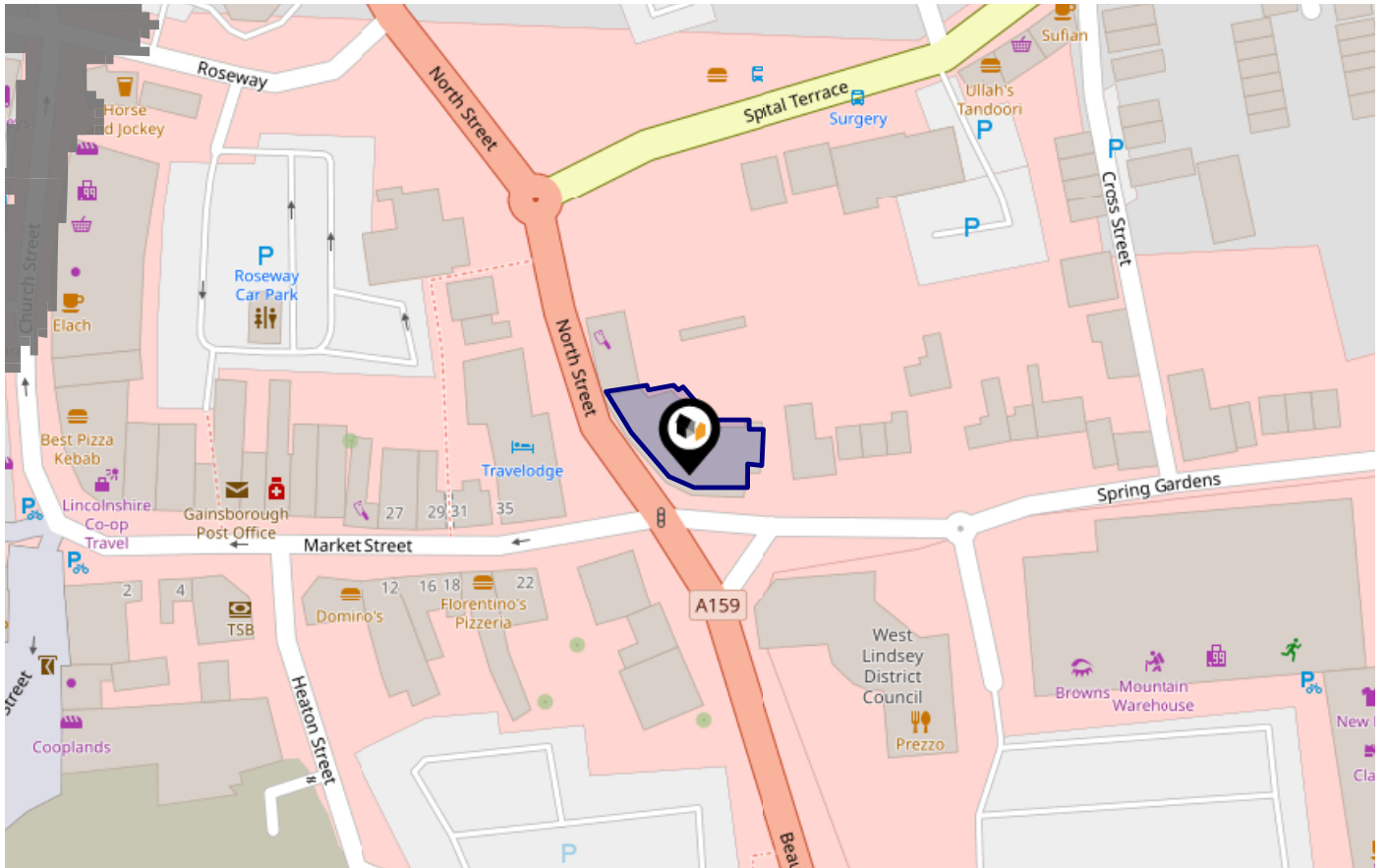
Nearby Council Wards

- 1 Gainsborough North Ward
- 2 Gainsborough South-West Ward
- 3 Gainsborough East Ward
- 4 Beckingham Ward
- 5 Lea Ward
- 6 Sturton Ward
- 7 Misterton Ward
- 8 Scotter and Blyton Ward
- 9 Hemswell Ward
- 10 Clayworth Ward

Flood Risk

Rivers & Seas - Flood Risk

This map shows the chance of flooding from rivers and / or the sea, taking into account flood defences and their condition.



Risk Rating: Very low

The map does not contain sufficient information for it to be used to determine flood risk to individual properties, but it does give you an indication of whether your area may be affected by surface water flooding at this risk level.

- High Risk** - an area which has a chance of flooding of greater than 1 in 30 (3.3%) in any one year.
- Medium Risk** - an area which has a chance of flooding of greater than 1 in 100 (1.0%) in any one year.
- Low Risk** - an area which has a chance of flooding of greater than 1 in 1000 (0.25%) in any one year.
- Very Low Risk** - an area in which the risk is below 1 in 1000 (0.25%) in any one year.

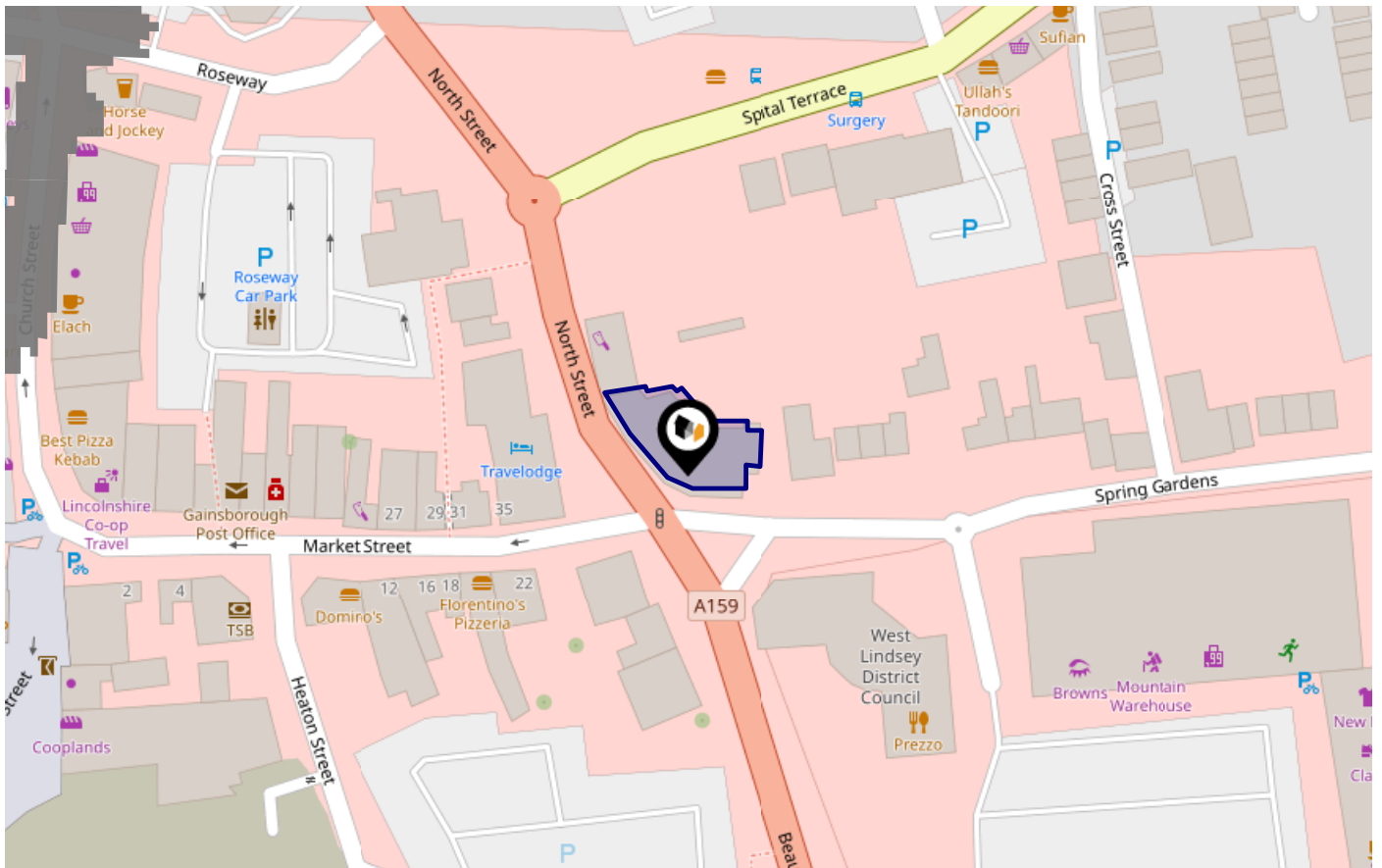
Chance of flooding to the following depths at this property:



Flood Risk

Rivers & Seas - Climate Change

This map shows the future chance of flooding from rivers and / or the sea **between 2036 and 2069**, taking into account flood defences and their condition. The government climate change models cannot predict exactly when the chance of flooding will go up. It could happen at any time during the time period.



Risk Rating: Very low

The map does not contain sufficient information for it to be used to determine flood risk to individual properties, but it does give you an indication of whether your area may be affected by surface water flooding at this risk level.

- High Risk** - an area which has a chance of flooding of greater than 1 in 30 (3.3%) in any one year.
- Medium Risk** - an area which has a chance of flooding of greater than 1 in 100 (1.0%) in any one year.
- Low Risk** - an area which has a chance of flooding of greater than 1 in 1000 (0.1%) in any one year.
- Very Low Risk** - an area in which the risk is below 1 in 1000 (0.1%) in any one year.

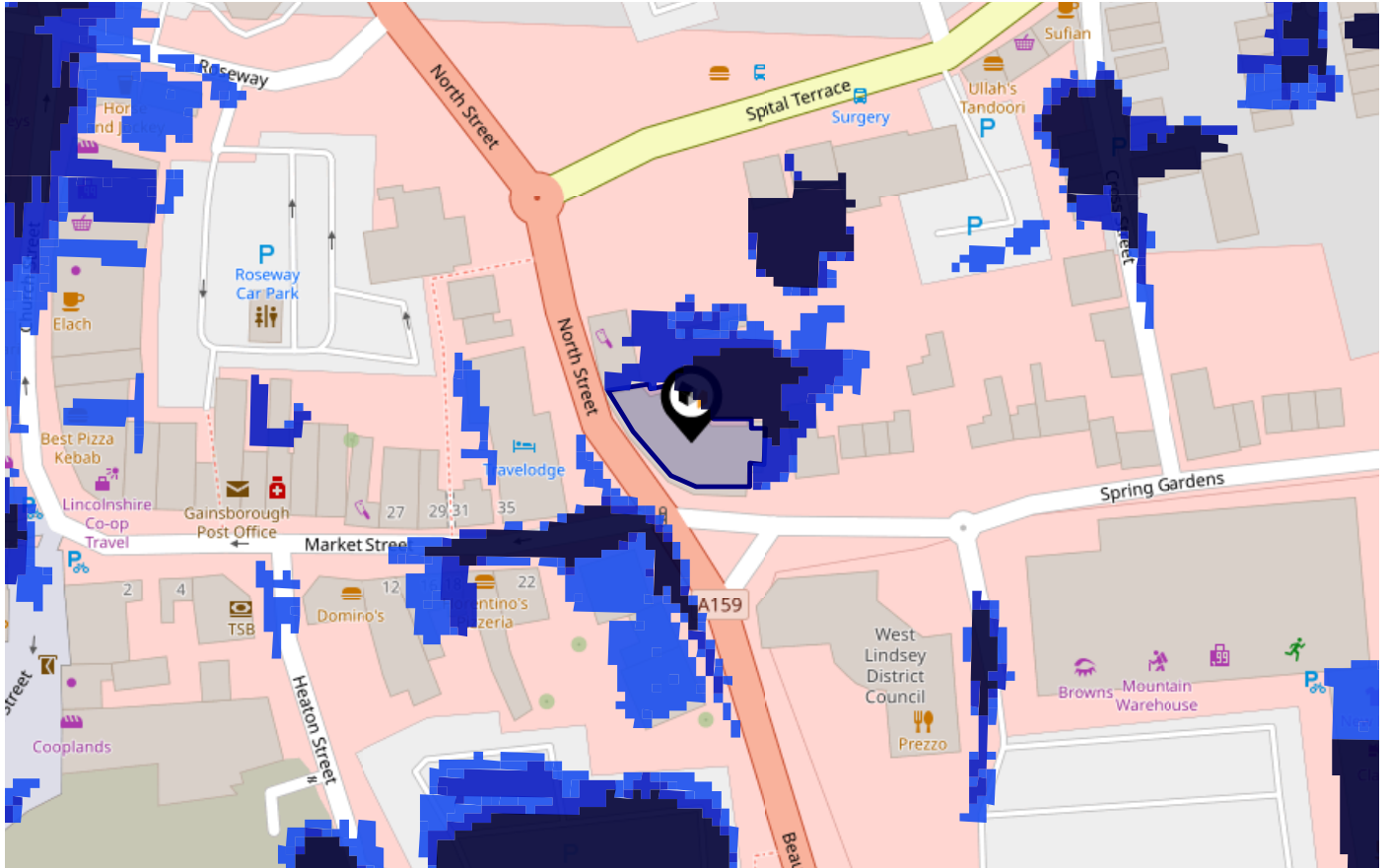
Chance of flooding to the following depths at this property:



Flood Risk

Surface Water - Flood Risk

This map shows the chance of flooding where rainwater has nowhere to drain. This kind of flooding can occur far from rivers or seas.



Risk Rating: Very low

The map does not contain sufficient information for it to be used to determine flood risk to individual properties, but it does give you an indication of whether your area may be affected by surface water flooding at this risk level.

- High Risk** - an area which has a chance of flooding of greater than 1 in 30 (3.3%) in any one year.
- Medium Risk** - an area which has a chance of flooding of greater than 1 in 100 (1.0%) in any one year.
- Low Risk** - an area which has a chance of flooding of greater than 1 in 1000 (0.25%) in any one year.
- Very Low Risk** - an area in which the risk is below 1 in 1000 (0.25%) in any one year.

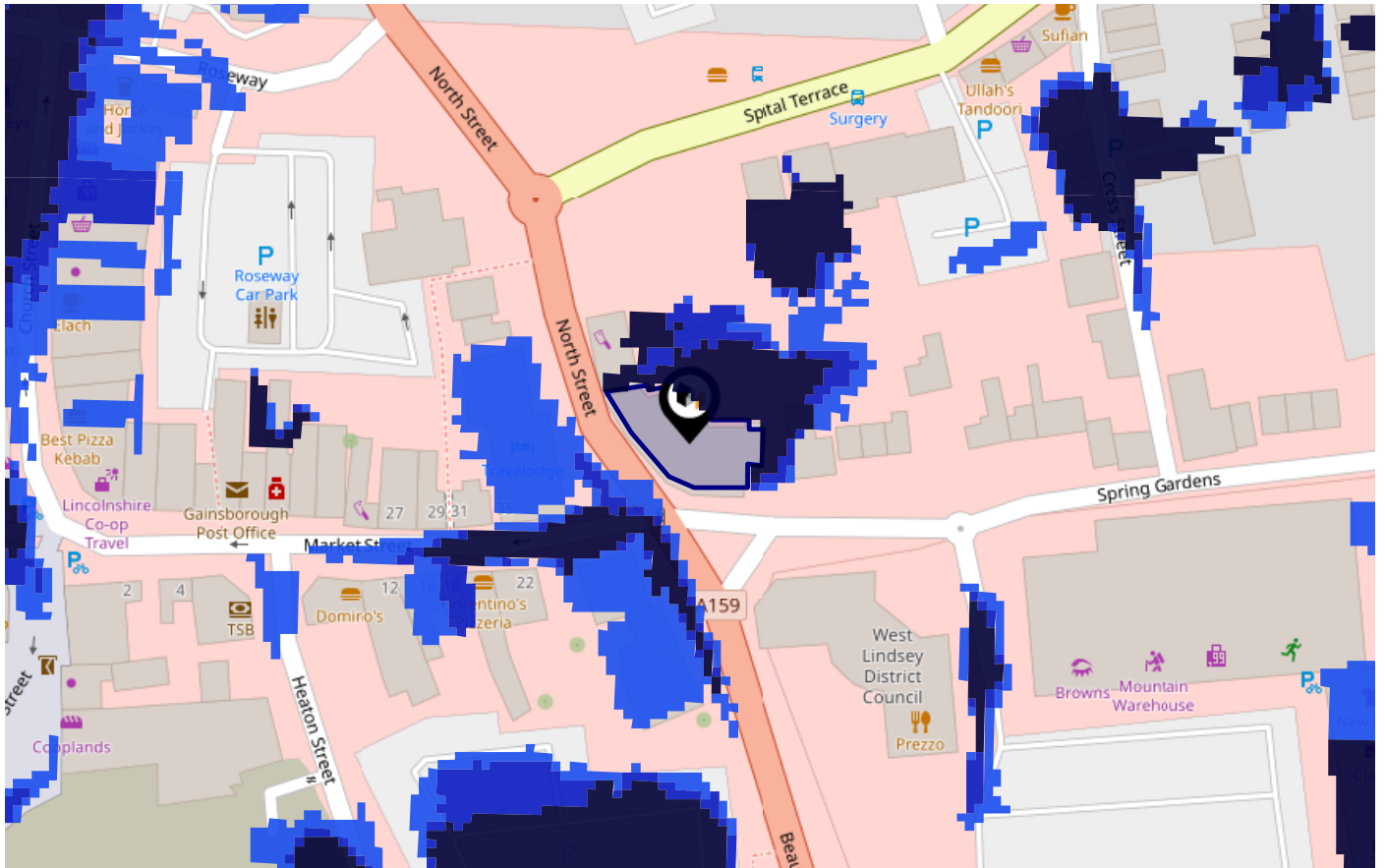
Chance of flooding to the following depths at this property:



Flood Risk

Surface Water - Climate Change

This map shows the future chance of flooding **between 2040 and 2060** where rainwater has nowhere to drain. This kind of flooding can occur far from rivers or seas. The government climate change models cannot predict exactly when the chance of flooding will go up. It could happen at any time during the time period.



Risk Rating: Very low

The map does not contain sufficient information for it to be used to determine flood risk to individual properties, but it does give you an indication of whether your area may be affected by surface water flooding at this risk level.

- High Risk** - an area which has a chance of flooding of greater than 1 in 30 (3.3%) in any one year.
- Medium Risk** - an area which has a chance of flooding of greater than 1 in 100 (1.0%) in any one year.
- Low Risk** - an area which has a chance of flooding of greater than 1 in 1000 (0.1%) in any one year.
- Very Low Risk** - an area in which the risk is below 1 in 1000 (0.1%) in any one year.

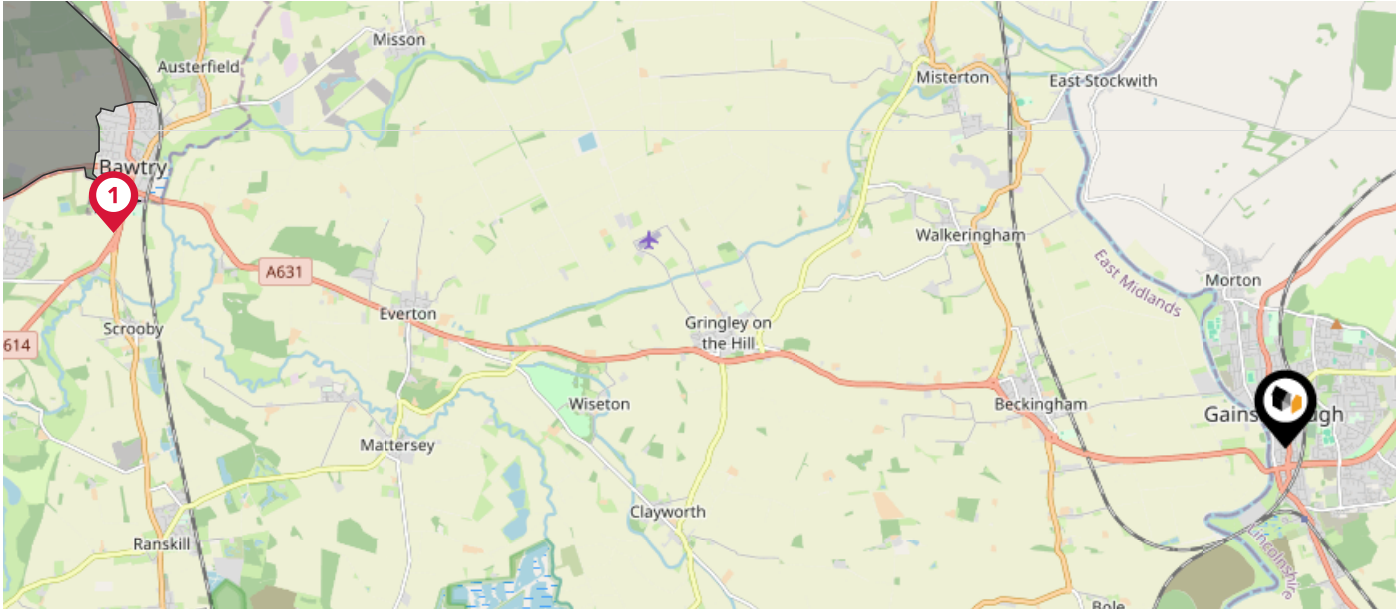
Chance of flooding to the following depths at this property:



Maps

Green Belt

This map displays nearby areas that have been designated as Green Belt...



Nearby Green Belt Land



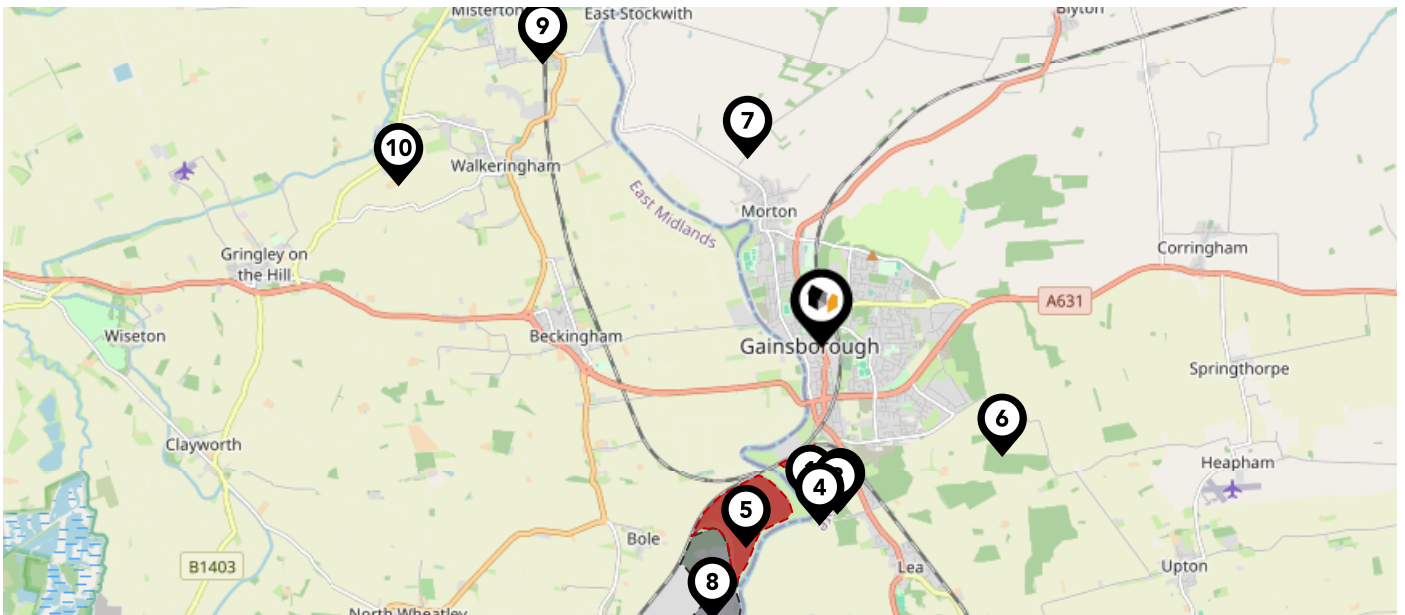
South and West Yorkshire Green Belt - Doncaster

Maps

Landfill Sites

LANDWOOD GROUP

This map displays the location of known landfill sites. Historic sites are where there is no environmental permit in force. Active sites are currently authorised by the Environment Agency under Environmental Permitting Regulations.



Nearby Landfill Sites

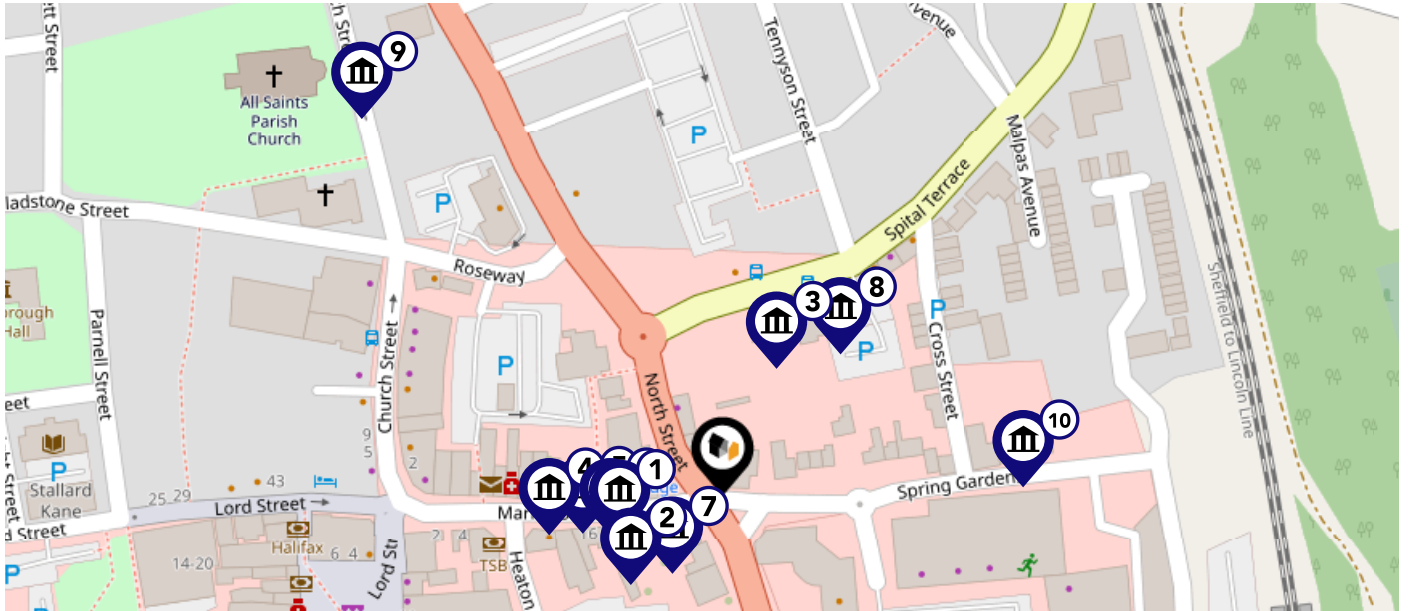
1	No name provided by source	Active Landfill
2	EA/EPR/YP3297FZ/A001	Active Landfill
3	EA/EPR/LP3590CZ/A001	Active Landfill
4	Lea Road Tip-Gainsborough, Lincolnshire	Historic Landfill
5	No name provided by source	Active Landfill
6	Heapham Disused Sewage Treatment Works-Heapham Road, Somerby, Gainsborough, Lincolnshire	Historic Landfill
7	Laughton Lane-Morton, Lincolnshire	Historic Landfill
8	West Burton Power Station Tip-West Burton Power Station, Retford	Historic Landfill
9	Misterton Castings Limited, Misterton-Misterton	Historic Landfill
10	Refuse Tip off Caves Lane-Caves Lane, Walkeringham, Doncaster, South Yorkshire	Historic Landfill

Maps

Listed Buildings

LANDWOOD GROUP

This map displays nearby listed buildings and protected structures, as well as their listed tier and distance from the target property...



Listed Buildings in the local district

Grade

Distance



1359739 - 35 And 37, Market Street

Grade II

0.0 miles



1168215 - Gainsborough Quaker Meeting House

Grade II

0.0 miles



1063492 - 14, Spital Terrace

Grade II

0.0 miles



1063523 - 25, Market Street

Grade II

0.0 miles



1063524 - 29, Market Street

Grade II

0.0 miles



1168201 - 31 And 33, Market Street

Grade II

0.0 miles



1063525 - County Court Buildings

Grade II

0.0 miles



1168458 - Cleveland House

Grade II

0.1 miles



1063549 - 72-78, Church Street

Grade II

0.1 miles

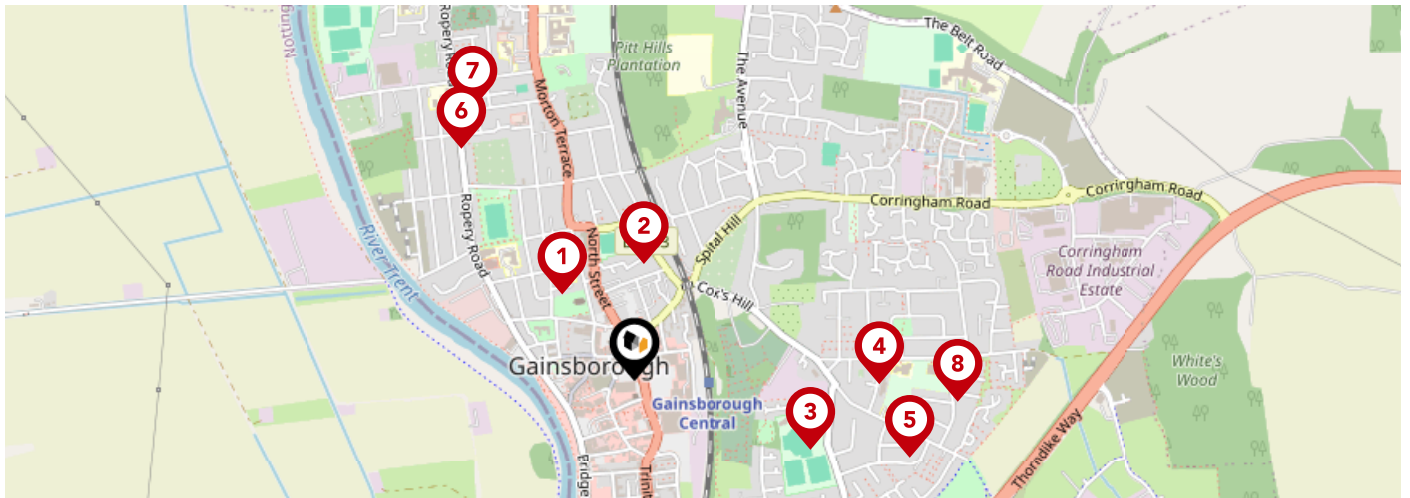


1063494 - 35 And 37, Spring Gardens

Grade II

0.1 miles

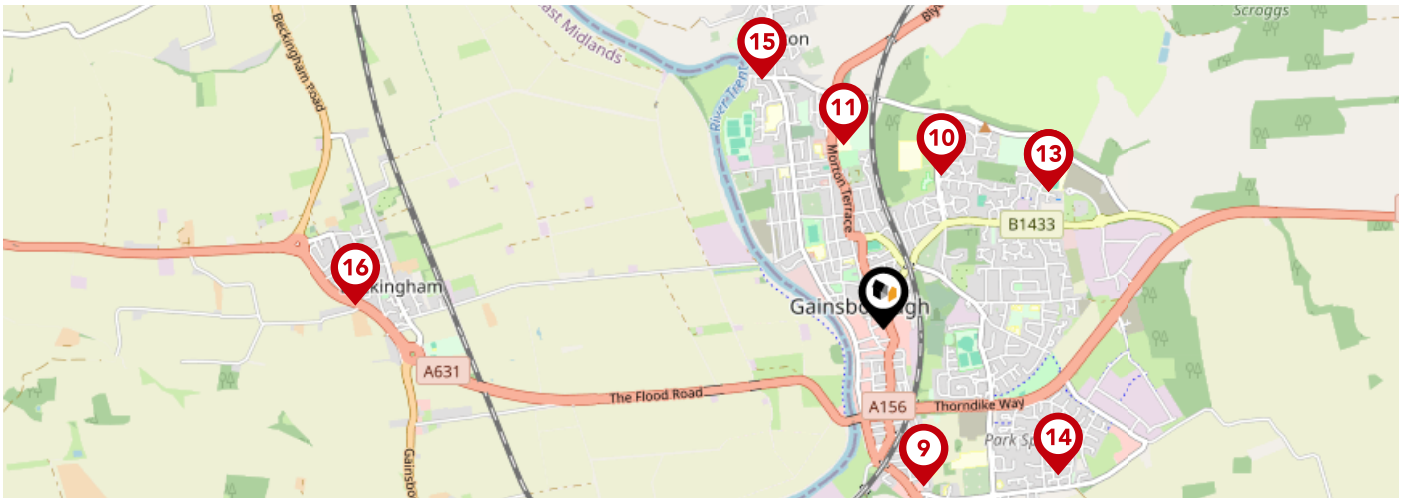
Area Schools



		Nursery	Primary	Secondary	College	Private
1	The Gainsborough Parish Church Primary School Ofsted Rating: Requires improvement Pupils: 294 Distance:0.25	<input type="checkbox"/>	<input checked="" type="checkbox"/>	<input type="checkbox"/>	<input type="checkbox"/>	<input type="checkbox"/>
2	Handel House Preparatory School Ofsted Rating: Not Rated Pupils: 45 Distance:0.26	<input type="checkbox"/>	<input checked="" type="checkbox"/>	<input type="checkbox"/>	<input type="checkbox"/>	<input type="checkbox"/>
3	Warren Wood - A Specialist Academy Ofsted Rating: Good Pupils: 117 Distance:0.42	<input type="checkbox"/>	<input checked="" type="checkbox"/>	<input type="checkbox"/>	<input type="checkbox"/>	<input type="checkbox"/>
4	White's Wood Academy Ofsted Rating: Good Pupils: 206 Distance:0.54	<input type="checkbox"/>	<input checked="" type="checkbox"/>	<input type="checkbox"/>	<input type="checkbox"/>	<input type="checkbox"/>
5	The Gainsborough Hillcrest Early Years Academy Ofsted Rating: Outstanding Pupils: 237 Distance:0.63	<input type="checkbox"/>	<input checked="" type="checkbox"/>	<input type="checkbox"/>	<input type="checkbox"/>	<input type="checkbox"/>
6	Mercer's Wood Academy Ofsted Rating: Good Pupils: 180 Distance:0.64	<input type="checkbox"/>	<input checked="" type="checkbox"/>	<input type="checkbox"/>	<input type="checkbox"/>	<input type="checkbox"/>
7	The Gainsborough Nursery School Ofsted Rating: Good Pupils: 110 Distance:0.7	<input checked="" type="checkbox"/>	<input type="checkbox"/>	<input type="checkbox"/>	<input type="checkbox"/>	<input type="checkbox"/>
8	The Gainsborough Charles Baines Community Primary School Ofsted Rating: Good Pupils: 205 Distance:0.72	<input type="checkbox"/>	<input checked="" type="checkbox"/>	<input type="checkbox"/>	<input type="checkbox"/>	<input type="checkbox"/>

Area Schools

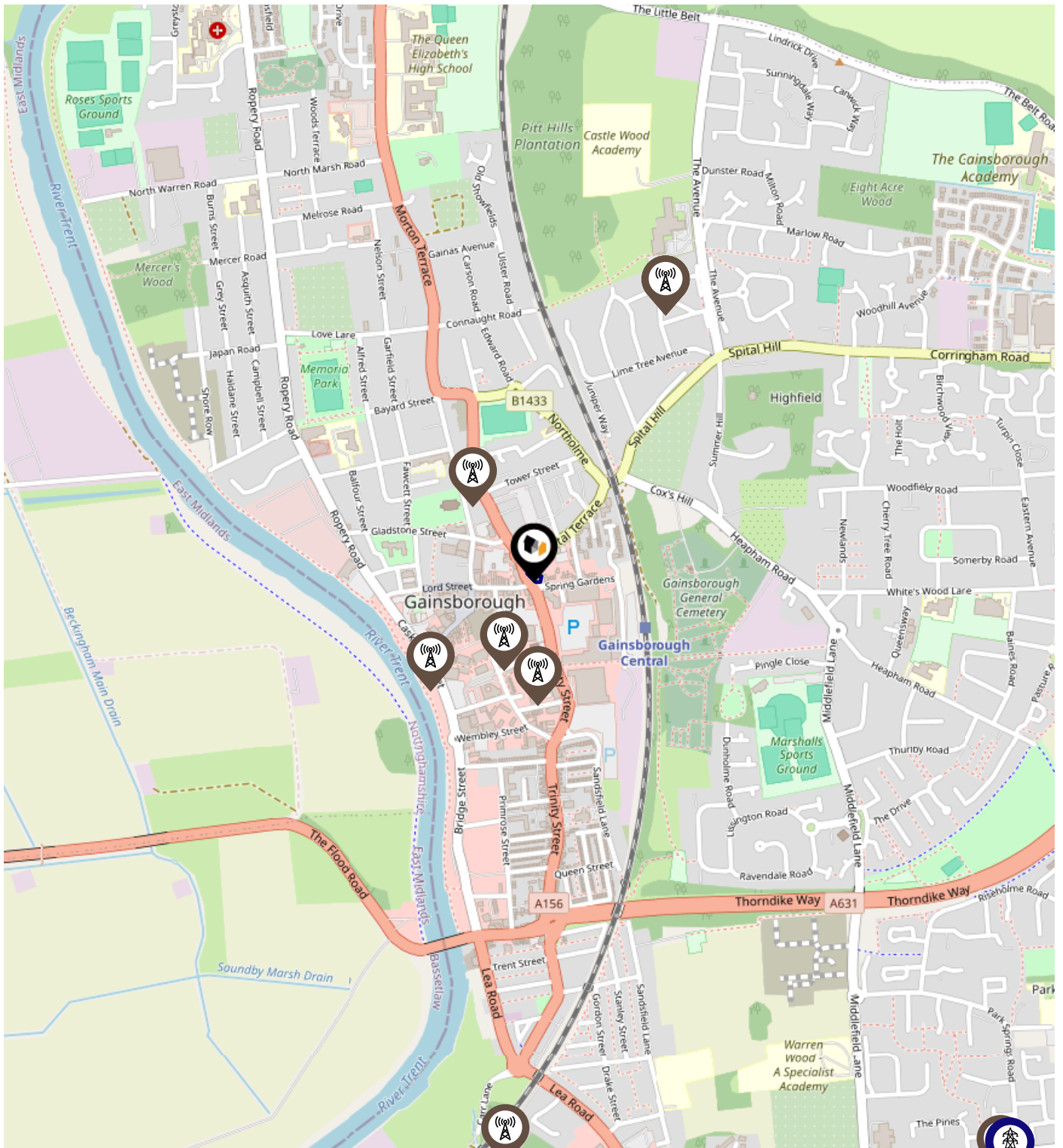
LANDWOOD GROUP





	Nursery	Primary	Secondary	College	Private
<p>9 Benjamin Adlard Primary School</p> <p>Ofsted Rating: Good Pupils: 236 Distance:0.72</p>	<input type="checkbox"/>	<input checked="" type="checkbox"/>	<input type="checkbox"/>	<input type="checkbox"/>	<input type="checkbox"/>
<p>10 Castle Wood Academy</p> <p>Ofsted Rating: Good Pupils: 272 Distance:0.73</p>	<input type="checkbox"/>	<input checked="" type="checkbox"/>	<input type="checkbox"/>	<input type="checkbox"/>	<input type="checkbox"/>
<p>11 The Queen Elizabeth's High School, Gainsborough</p> <p>Ofsted Rating: Good Pupils: 1171 Distance:0.83</p>	<input type="checkbox"/>	<input type="checkbox"/>	<input checked="" type="checkbox"/>	<input type="checkbox"/>	<input type="checkbox"/>
<p>12 The Gainsborough Academy</p> <p>Ofsted Rating: Serious Weaknesses Pupils: 690 Distance:0.95</p>	<input type="checkbox"/>	<input type="checkbox"/>	<input checked="" type="checkbox"/>	<input type="checkbox"/>	<input type="checkbox"/>
<p>13 Aegir - A Specialist Academy</p> <p>Ofsted Rating: Good Pupils: 142 Distance:0.95</p>	<input type="checkbox"/>	<input type="checkbox"/>	<input checked="" type="checkbox"/>	<input type="checkbox"/>	<input type="checkbox"/>
<p>14 St George's Church of England Community Primary School, Gainsborough</p> <p>Ofsted Rating: Good Pupils: 185 Distance:1.01</p>	<input type="checkbox"/>	<input checked="" type="checkbox"/>	<input type="checkbox"/>	<input type="checkbox"/>	<input type="checkbox"/>
<p>15 Morton Trentside Primary School</p> <p>Ofsted Rating: Good Pupils: 176 Distance:1.23</p>	<input type="checkbox"/>	<input checked="" type="checkbox"/>	<input type="checkbox"/>	<input type="checkbox"/>	<input type="checkbox"/>
<p>16 Beckingham Primary School</p> <p>Ofsted Rating: Good Pupils: 89 Distance:2.33</p>	<input type="checkbox"/>	<input checked="" type="checkbox"/>	<input type="checkbox"/>	<input type="checkbox"/>	<input type="checkbox"/>

Local Area Masts & Pylons

LANDWOOD
GROUP

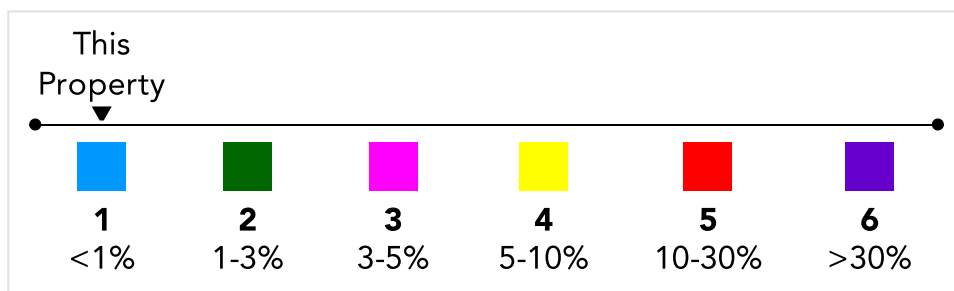
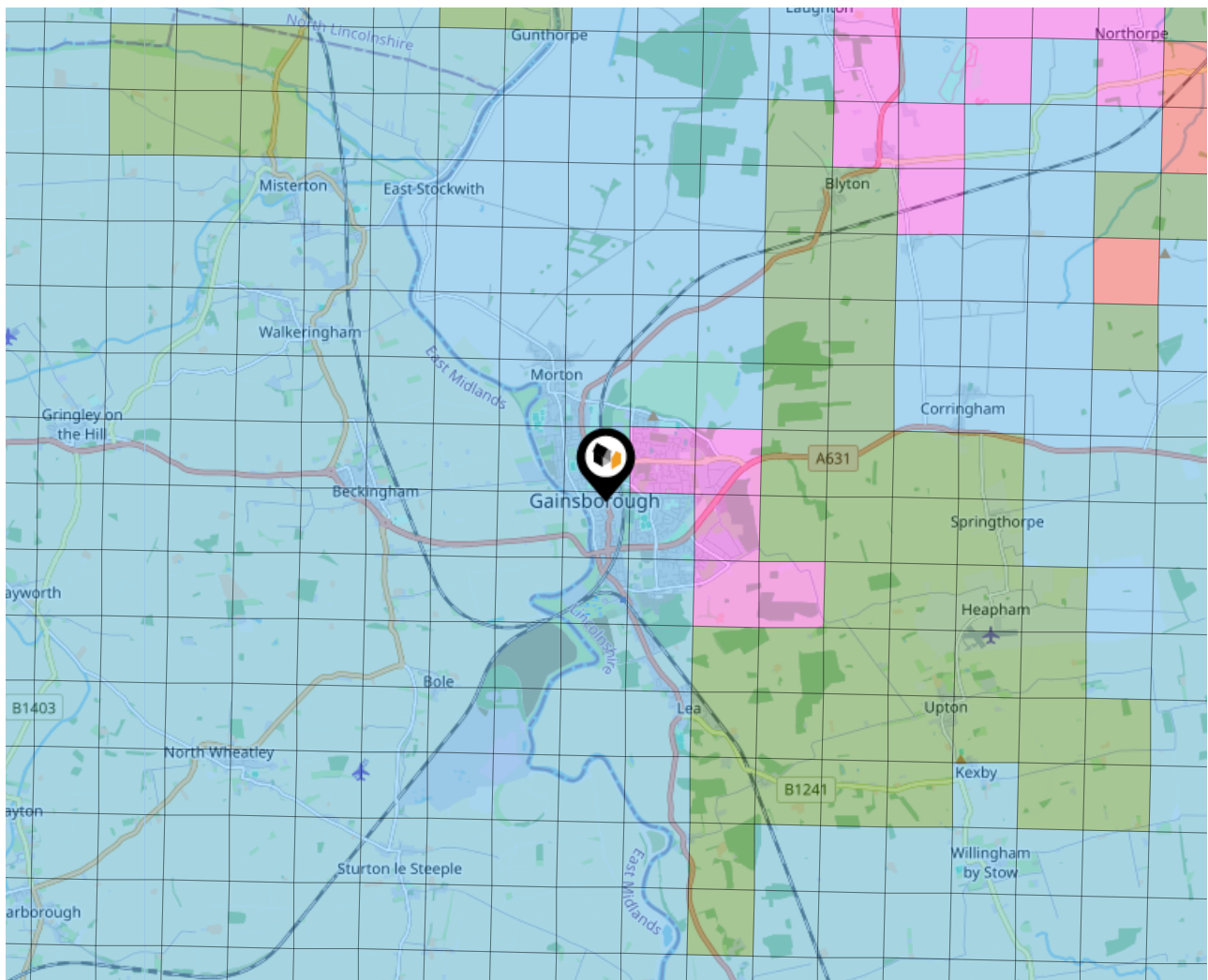


Key:

-  Power Pylons
-  Communication Masts

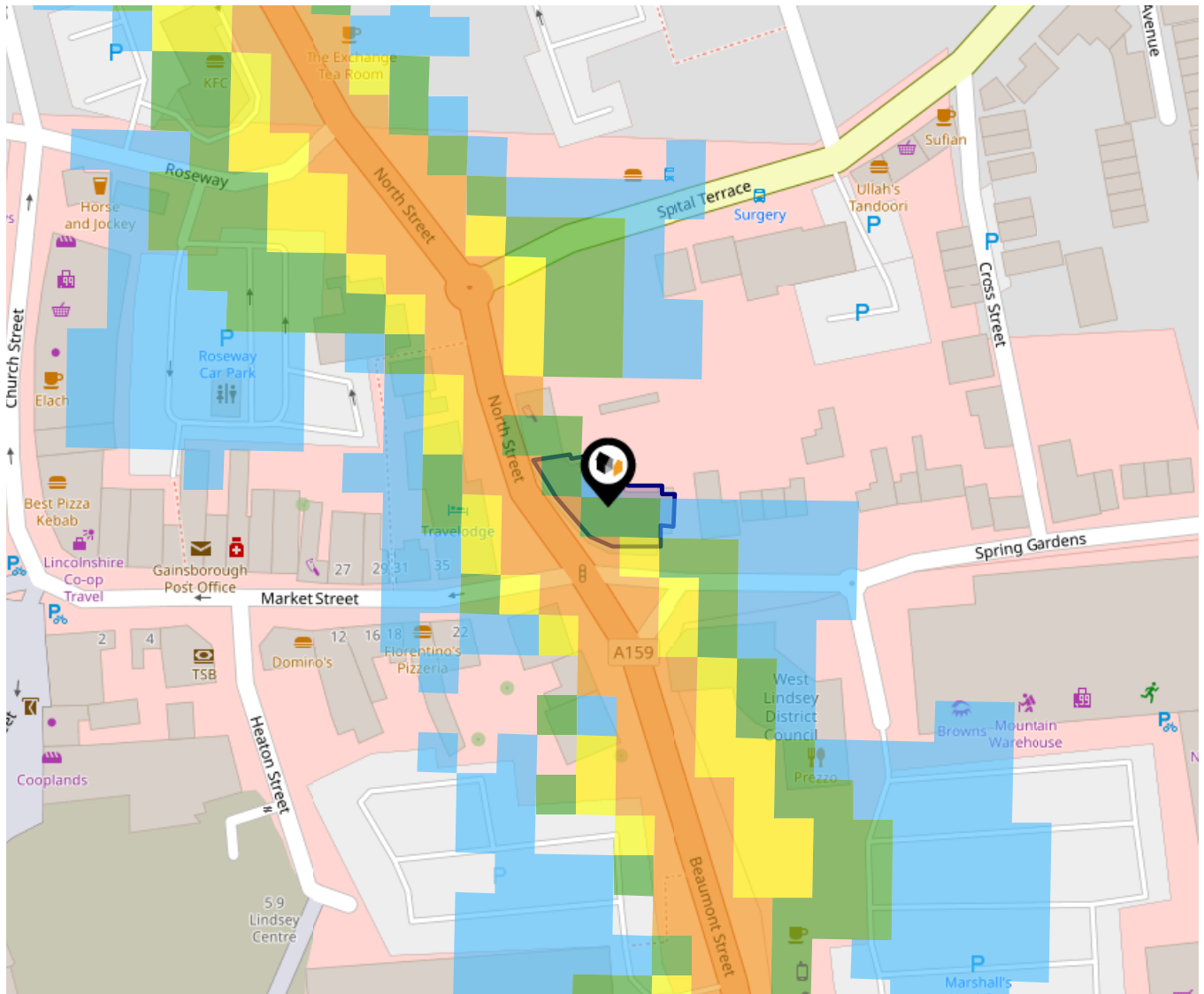
What is Radon?

Radon is a natural radioactive gas, which enters buildings from the ground. Exposure to high concentrations increases the risk of lung cancer. The UK Health Security Agency (UKHSA) recommends that radon levels should be reduced in homes where the annual average is at or above 200 becquerels per cubic metre (200 Bq/m³).



Local Area Road Noise

LANDWOOD
GROUP



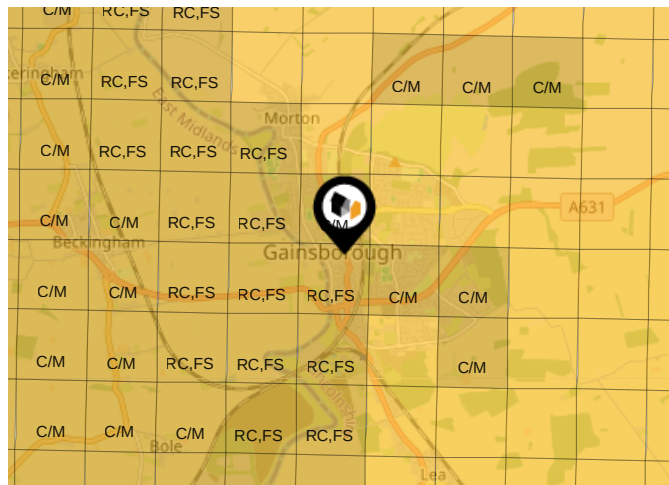
This data indicates the level of noise according to the strategic noise mapping of road sources within areas with a population of at least 100,000 people (agglomerations) and along major traffic routes. This indicates a 24 hour annual average noise level with separate weightings for the evening and night periods.

Noise levels are modelled on a 10m grid at a receptor height of 4m above ground, polygons are then produced by merging neighbouring cells within the following noise classes:

- 75.0+ dB
- 70.0-74.9 dB
- 65.0-69.9 dB
- 60.0-64.9 dB
- 55.0-59.9 dB

Ground Composition for this Address (Surrounding square kilometer zone around property)

Carbon Content:	VARIABLE	Soil Texture:	LOAM TO CLAYEY LOAM
Parent Material Grain:	MIXED (ARGILLIC-RUDACEOUS)	Soil Depth:	DEEP
Soil Group:	MEDIUM TO HEAVY		

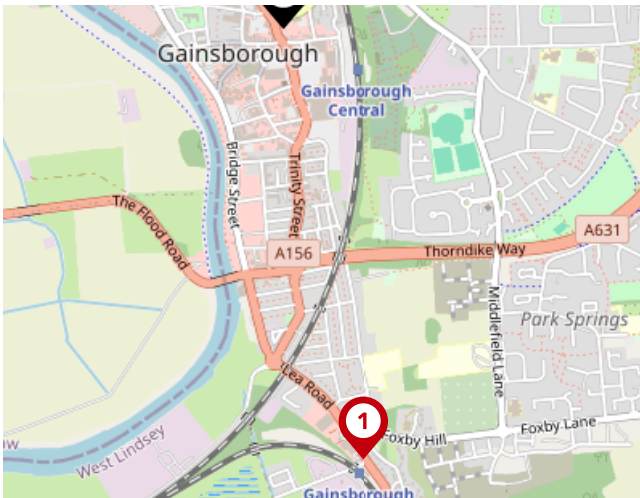


Primary Classifications (Most Common Clay Types)

C/M	Claystone / Mudstone
FPC,S	Floodplain Clay, Sand / Gravel
FC,S	Fluvial Clays & Silts
FC,S,G	Fluvial Clays, Silts, Sands & Gravel
PM/EC	Prequaternary Marine / Estuarine Clay / Silt
QM/EC	Quaternary Marine / Estuarine Clay / Silt
RC	Residual Clay
RC/LL	Residual Clay & Loamy Loess
RC,S	River Clay & Silt
RC,FS	Riverine Clay & Floodplain Sands and Gravel
RC,FL	Riverine Clay & Fluvial Sands and Gravel
TC	Terrace Clay
TC/LL	Terrace Clay & Loamy Loess

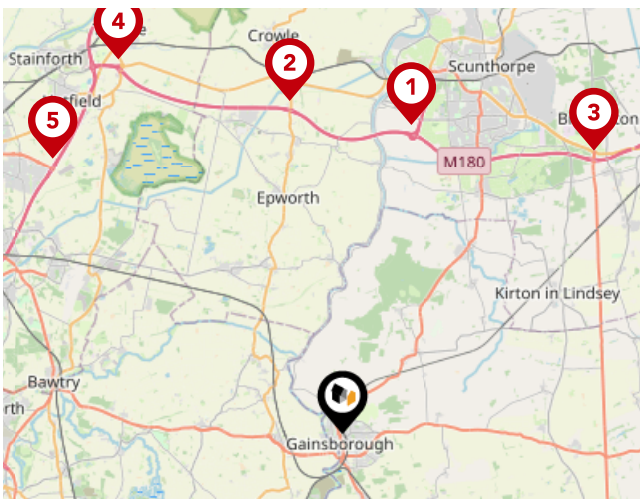
Area

Transport (National)



National Rail Stations

Pin	Name	Distance
1	Gainsborough Lea Road Rail Station	0.97 miles
2	Retford Low Level Rail Station	9.28 miles
3	Retford Rail Station	9.28 miles



Trunk Roads/Motorways

Pin	Name	Distance
1	M180 J3	11.14 miles
2	M180 J2	11.87 miles
3	M180 J4	13.36 miles
4	M180 J1	15.39 miles
5	M18 J4	14.07 miles



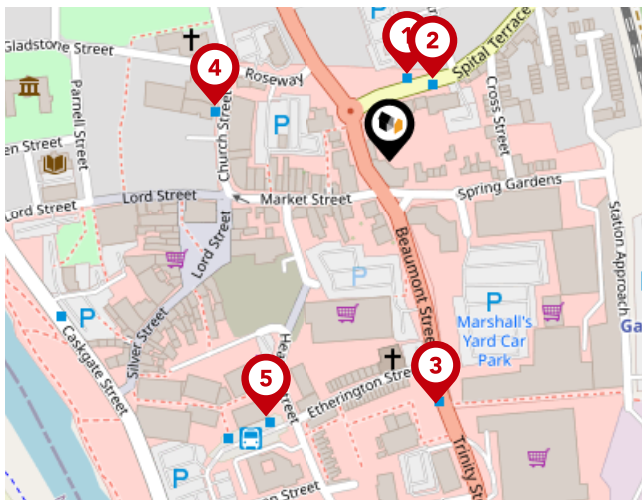
Airports/Helipads

Pin	Name	Distance
1	Finningley	11.26 miles
2	Humberside Airport	21.6 miles
3	East Mids Airport	45.91 miles
4	Leeds Bradford Airport	48.72 miles

Area

Transport (Local)

LANDWOOD
GROUP



Bus Stops/Stations

Pin	Name	Distance
1	Surgery	0.05 miles
2	Surgery	0.05 miles
3	Marshall's Yard	0.14 miles
4	Gladstone Street	0.1 miles
5	Bus Station	0.16 miles

Landwood Group

Data Quality

We are committed to comprehensive property data being made available upfront to make the home buying and selling process quicker, easier and cheaper. This is why we have partnered with Sprift, the UK's leading supplier of property-specific data.



Contains public sector information licensed under the Open Government License v3.0

The information contained within this report is for general information purposes only and to act as a guide to the best way to market your property for the asking price.

Sprift Technologies Ltd aggregate this data from a wide variety of sources and while we endeavour to keep the information up to date and correct, we make no representations or warranties of any kind, express or implied, about the completeness, accuracy, reliability, of the information or related graphics contained within this report for any purpose.

Any reliance you place on such information is therefore strictly at your own risk. In no event will we be liable for any loss or damage including without limitation, indirect or consequential loss or damage, or any loss or damage whatsoever arising from loss of data or profits arising out of, or in connection with, the use of this report.



Landwood Group

77 Deansgate Manchester M3 2BW

0161 710 2010

Heather.twiss@landwoodgroup.com

<https://landwoodgroup.com/>

