




# KPF: Key Property Facts

An Analysis of This Property & The Local Area

Wednesday 23<sup>rd</sup> April 2025



**60, BUTLERS MEADOW, WARTON, PRESTON, PR4 1XL**

## Landwood Group

77 Deansgate Manchester M3 2BW

0161 710 2010

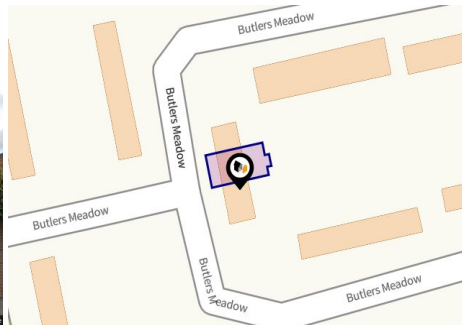
Heather.twiss@landwoodgroup.com

<https://landwoodgroup.com/>



# Property Overview

LANDWOOD GROUP



## Property

<b>Type:</b>	Terraced
<b>Bedrooms:</b>	3
<b>Floor Area:</b>	871 ft <sup>2</sup> / 81 m <sup>2</sup>
<b>Plot Area:</b>	0.03 acres
<b>Year Built :</b>	1950-1966
<b>Council Tax :</b>	Band A
<b>Annual Estimate:</b>	£1,592
<b>Title Number:</b>	LA892370
<b>UPRN:</b>	100010415017

<b>Last Sold Date:</b>	07/01/2009
<b>Last Sold Price:</b>	£125,000
<b>Last Sold £/ft<sup>2</sup>:</b>	£143
<b>Tenure:</b>	Freehold

## Local Area

<b>Local Authority:</b>	Lancashire
<b>Conservation Area:</b>	No
<b>Flood Risk:</b>	
● Rivers & Seas	Very low
● Surface Water	Very low

### Estimated Broadband Speeds (Standard - Superfast - Ultrafast)

**14** mb/s      **1800** mb/s



### Mobile Coverage: (based on calls indoors)



### Satellite/Fibre TV Availability:



# Property EPC - Certificate

LANDWOOD  
GROUP

60, Butlers Meadow, Warton, PR4 1XL

Energy rating

**B**

Valid until 16.06.2029

Score	Energy rating	Current	Potential
92+	<b>A</b>		
81-91	<b>B</b>	83   <b>B</b>	89   <b>B</b>
69-80	<b>C</b>		
55-68	<b>D</b>		
39-54	<b>E</b>		
21-38	<b>F</b>		
1-20	<b>G</b>		

# Property

## EPC - Additional Data

LANDWOOD  
GROUP

### Additional EPC Data

<b>Property Type:</b>	House
<b>Build Form:</b>	Mid-Terrace
<b>Transaction Type:</b>	Rental
<b>Energy Tariff:</b>	Single
<b>Main Fuel:</b>	Mains gas (not community)
<b>Main Gas:</b>	Yes
<b>Flat Top Storey:</b>	No
<b>Top Storey:</b>	0
<b>Glazing Type:</b>	Double glazing installed before 2002
<b>Previous Extension:</b>	0
<b>Open Fireplace:</b>	0
<b>Ventilation:</b>	Natural
<b>Walls:</b>	Cavity wall, filled cavity
<b>Walls Energy:</b>	Average
<b>Roof:</b>	Pitched, 200 mm loft insulation
<b>Roof Energy:</b>	Good
<b>Main Heating:</b>	Boiler and radiators, mains gas
<b>Main Heating Controls:</b>	Programmer, no room thermostat
<b>Hot Water System:</b>	From main system
<b>Hot Water Energy Efficiency:</b>	Good
<b>Lighting:</b>	Low energy lighting in 55% of fixed outlets
<b>Floors:</b>	Solid, no insulation (assumed)
<b>Total Floor Area:</b>	81 m <sup>2</sup>

# Maps

## Coal Mining

This map displays nearby coal mine entrances and their classifications.



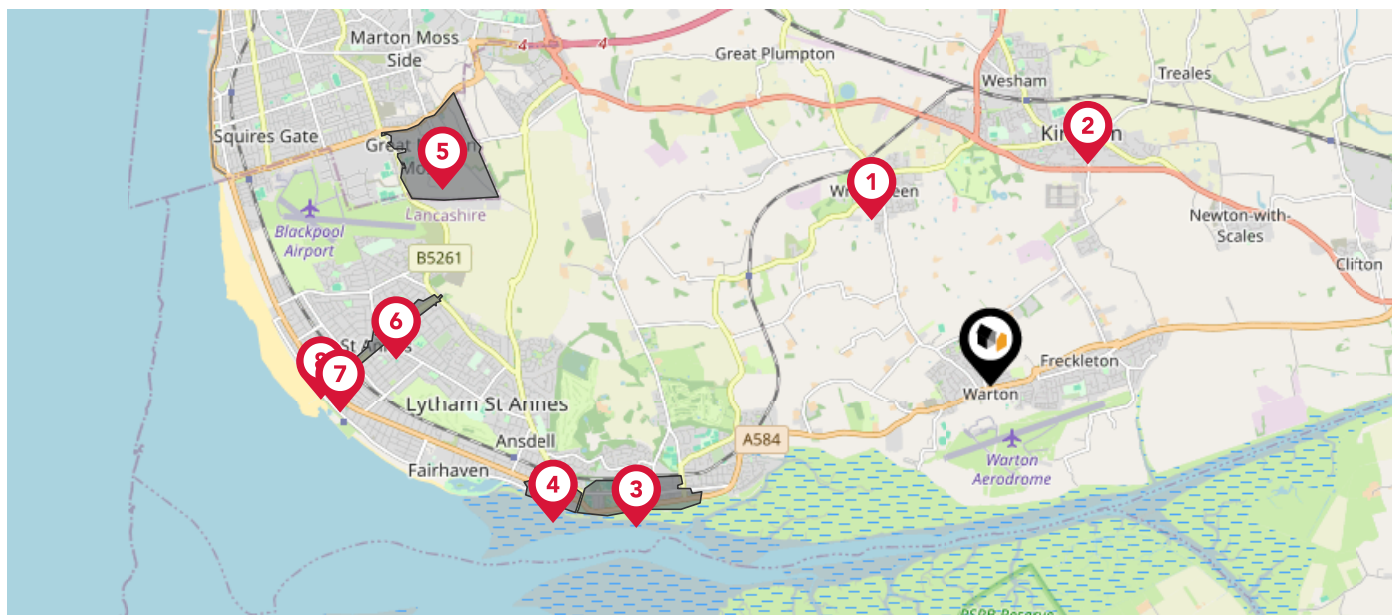
### Mine Entry

- ✗ Adit
- ✗ Gutter Pit
- ✗ Shaft

The Coal Authority has records of over 175,000 mine entries within the UK captured in the National Coal Mining database, derived from sources including abandonment plans, geological and topographical plans.

Coal mining activity is recorded as far back as the 13th century, but prior to 1872 there was no requirement to deposit abandonment plans. It is therefore believed there may be many unrecorded mine entries of which the Authority has no information or knowledge. These entries do not, therefore, appear within the Authority's national dataset as shown on this map.

This map displays nearby official conservation areas. Every local authority in England has at least one conservation area. Most are designated by the Council as the local planning authority, though Historic England and the Secretary of State also have the power to create them.



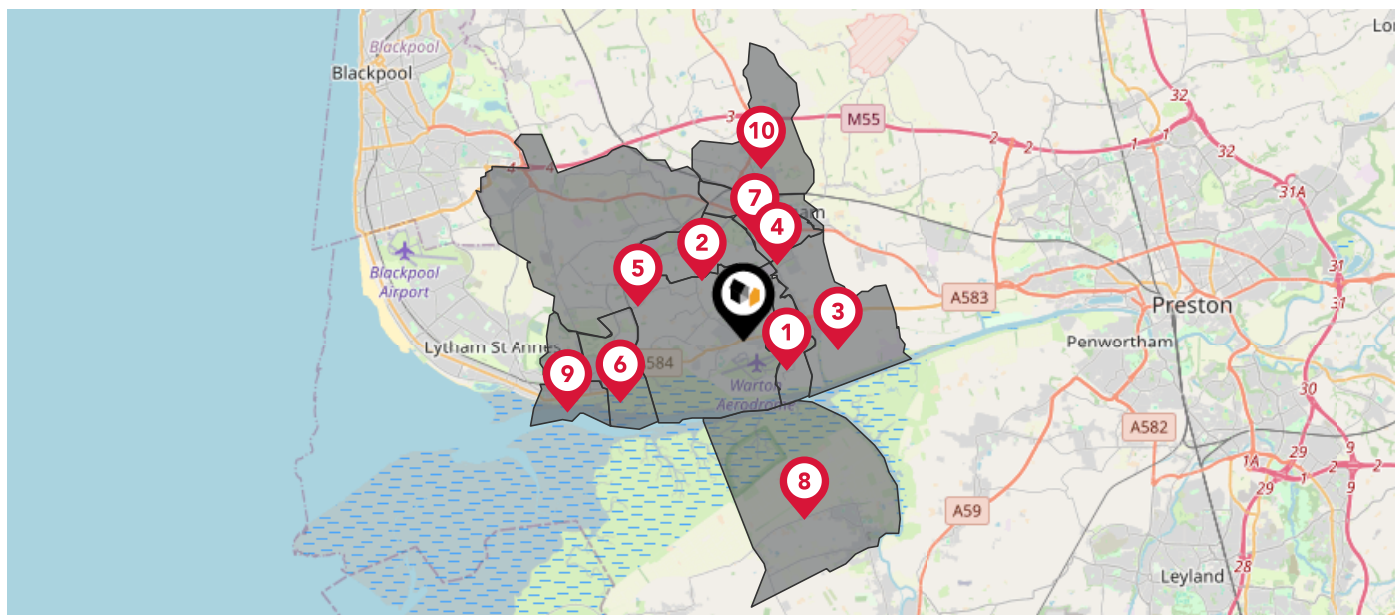
### Nearby Conservation Areas

- 1 Wrea Green
- 2 Kirkham
- 3 Lytham
- 4 Lytham Avenues
- 5 Marton Moss
- 6 St. Anne's Road East
- 7 St. Anne's on Sea
- 8 Porritt Houses, St. Anne's

# Maps

## Council Wards

The UK is divided into wards that are used for local elections to elect local government councillors. Sometimes these are known as 'electoral divisions'. Population counts can vary substantially between wards, but the national average is about 5,500



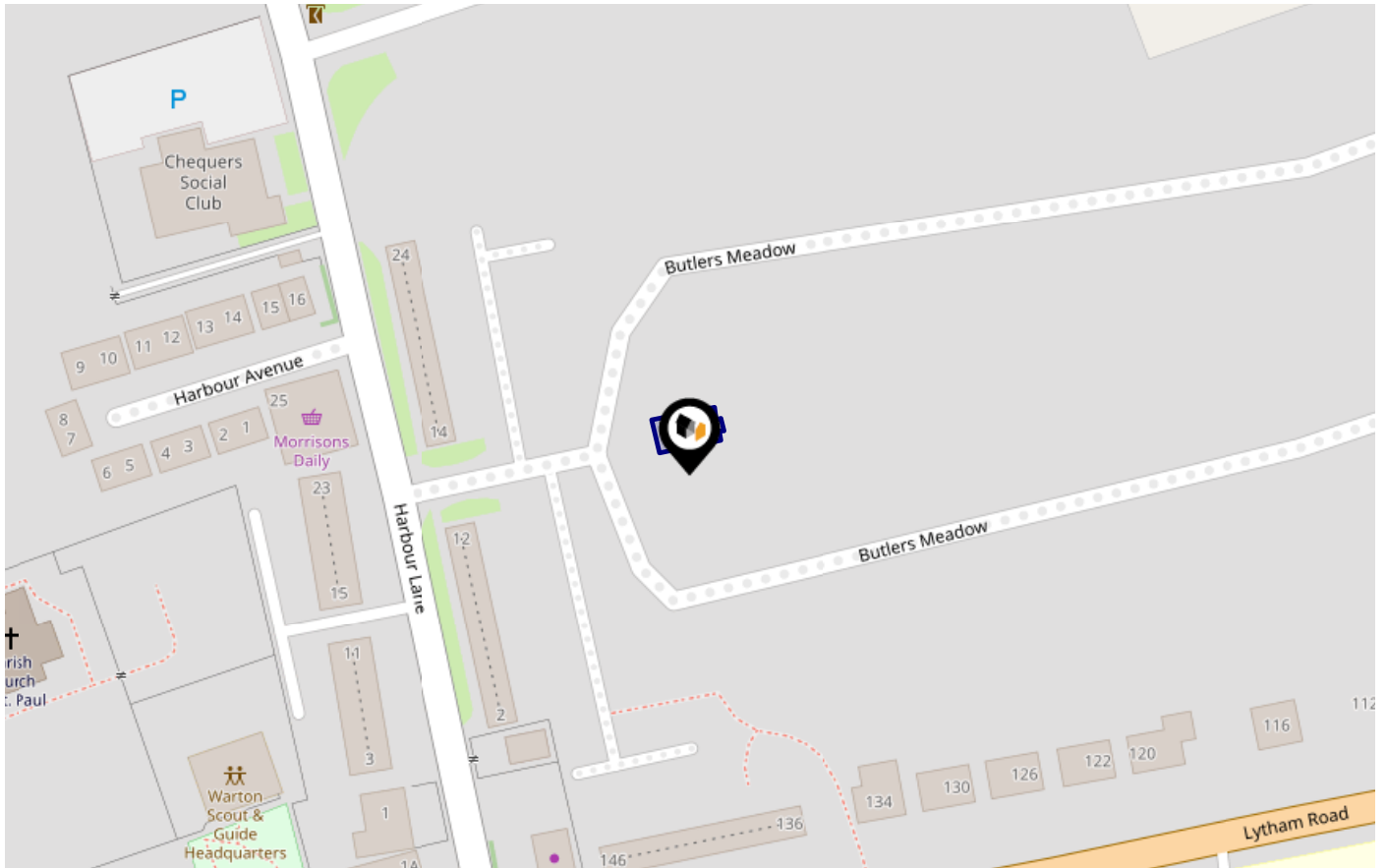
### Nearby Council Wards

- 1 Freckleton West Ward
- 2 Ribby-with-Wrea Ward
- 3 Freckleton East Ward
- 4 Kirkham South Ward
- 5 Warton and Westby Ward
- 6 St. Johns Ward
- 7 Kirkham North Ward
- 8 Hesketh-with-Becconsall Ward
- 9 Clifton Ward
- 10 Medlar-with-Wesham Ward

# Flood Risk

## Rivers & Seas - Flood Risk

This map shows the chance of flooding from rivers and / or the sea, taking into account flood defences and their condition.



**Risk Rating: Very low**

The map does not contain sufficient information for it to be used to determine flood risk to individual properties, but it does give you an indication of whether your area may be affected by surface water flooding at this risk level.

- High Risk** - an area which has a chance of flooding of greater than 1 in 30 (3.3%) in any one year.
- Medium Risk** - an area which has a chance of flooding of greater than 1 in 100 (1.0%) in any one year.
- Low Risk** - an area which has a chance of flooding of greater than 1 in 1000 (0.25%) in any one year.
- Very Low Risk** - an area in which the risk is below 1 in 1000 (0.25%) in any one year.

Chance of flooding to the following depths at this property:

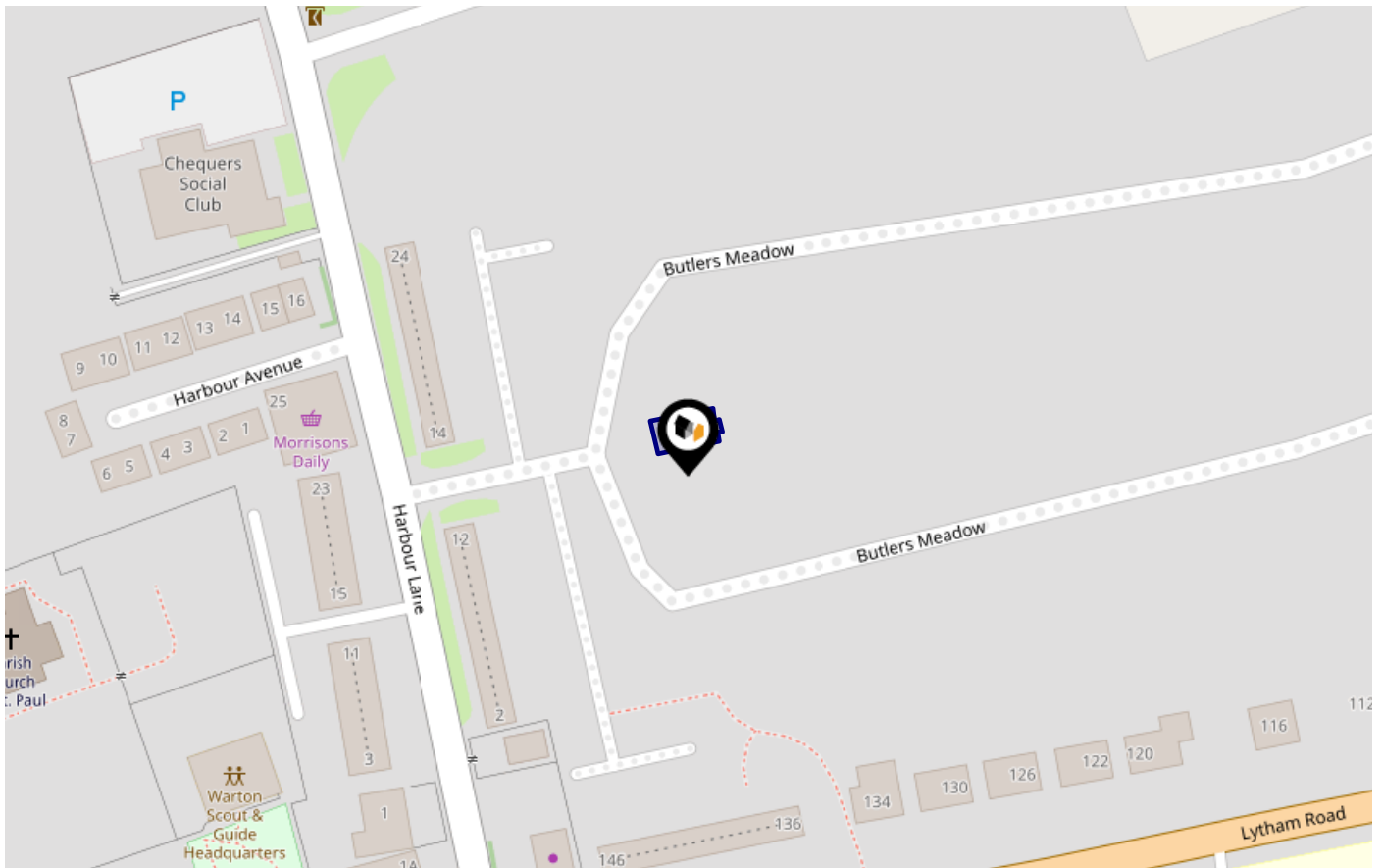




# Flood Risk

## Rivers & Seas - Climate Change

This map shows the future chance of flooding from rivers and / or the sea **between 2036 and 2069**, taking into account flood defences and their condition. The government climate change models cannot predict exactly when the chance of flooding will go up. It could happen at any time during the time period.



Risk Rating: Very low

The map does not contain sufficient information for it to be used to determine flood risk to individual properties, but it does give you an indication of whether your area may be affected by surface water flooding at this risk level.

- **High Risk** - an area which has a chance of flooding of greater than 1 in 30 (3.3%) in any one year.
- **Medium Risk** - an area which has a chance of flooding of greater than 1 in 100 (1.0%) in any one year.
- **Low Risk** - an area which has a chance of flooding of greater than 1 in 1000 (0.1%) in any one year.
- **Very Low Risk** - an area in which the risk is below 1 in 1000 (0.1%) in any one year.

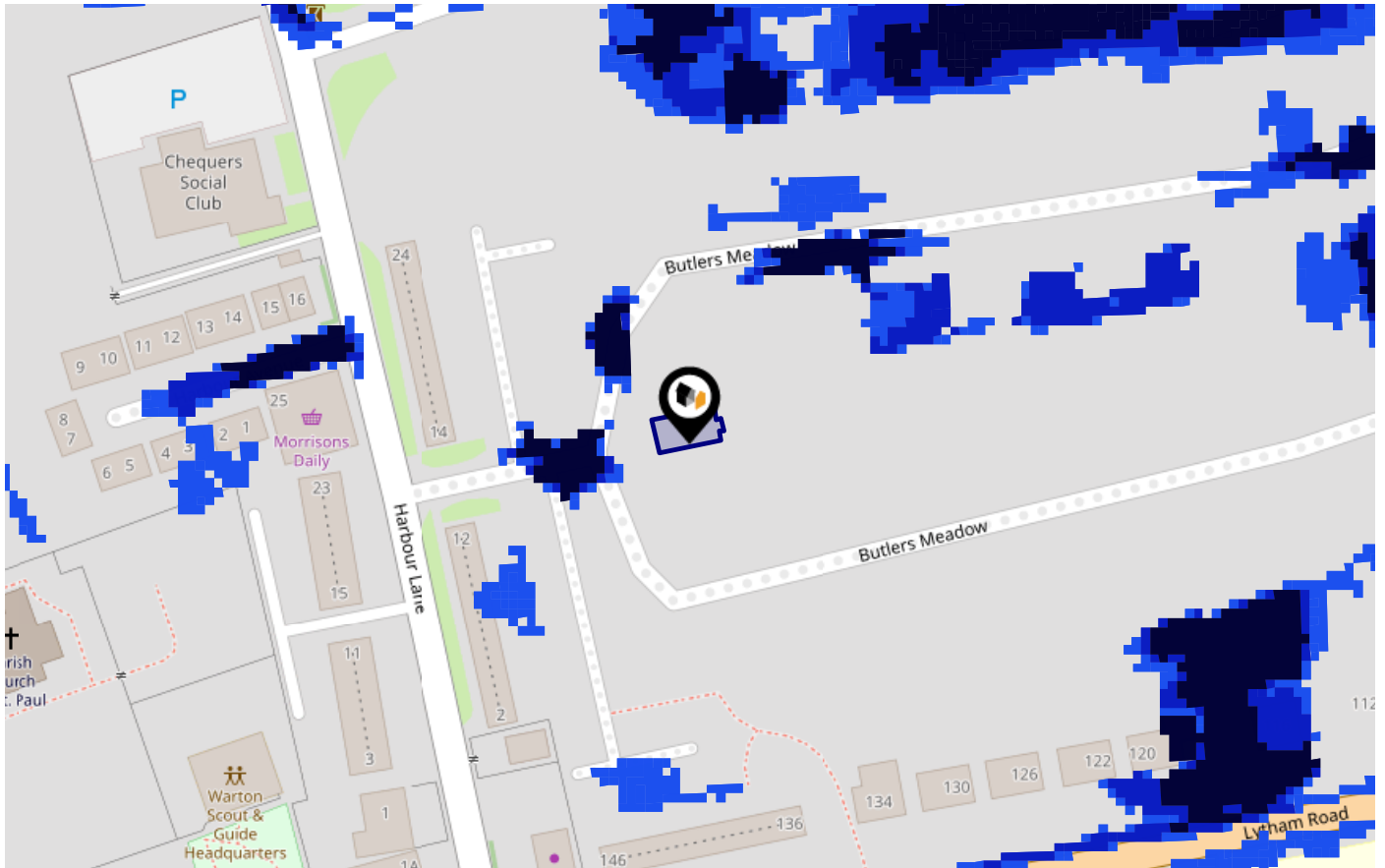
Chance of flooding to the following depths at this property:



# Flood Risk

## Surface Water - Flood Risk

This map shows the chance of flooding where rainwater has nowhere to drain. This kind of flooding can occur far from rivers or seas.



Risk Rating: Very low

The map does not contain sufficient information for it to be used to determine flood risk to individual properties, but it does give you an indication of whether your area may be affected by surface water flooding at this risk level.

- High Risk** - an area which has a chance of flooding of greater than 1 in 30 (3.3%) in any one year.
- Medium Risk** - an area which has a chance of flooding of greater than 1 in 100 (1.0%) in any one year.
- Low Risk** - an area which has a chance of flooding of greater than 1 in 1000 (0.25%) in any one year.
- Very Low Risk** - an area in which the risk is below 1 in 1000 (0.25%) in any one year.

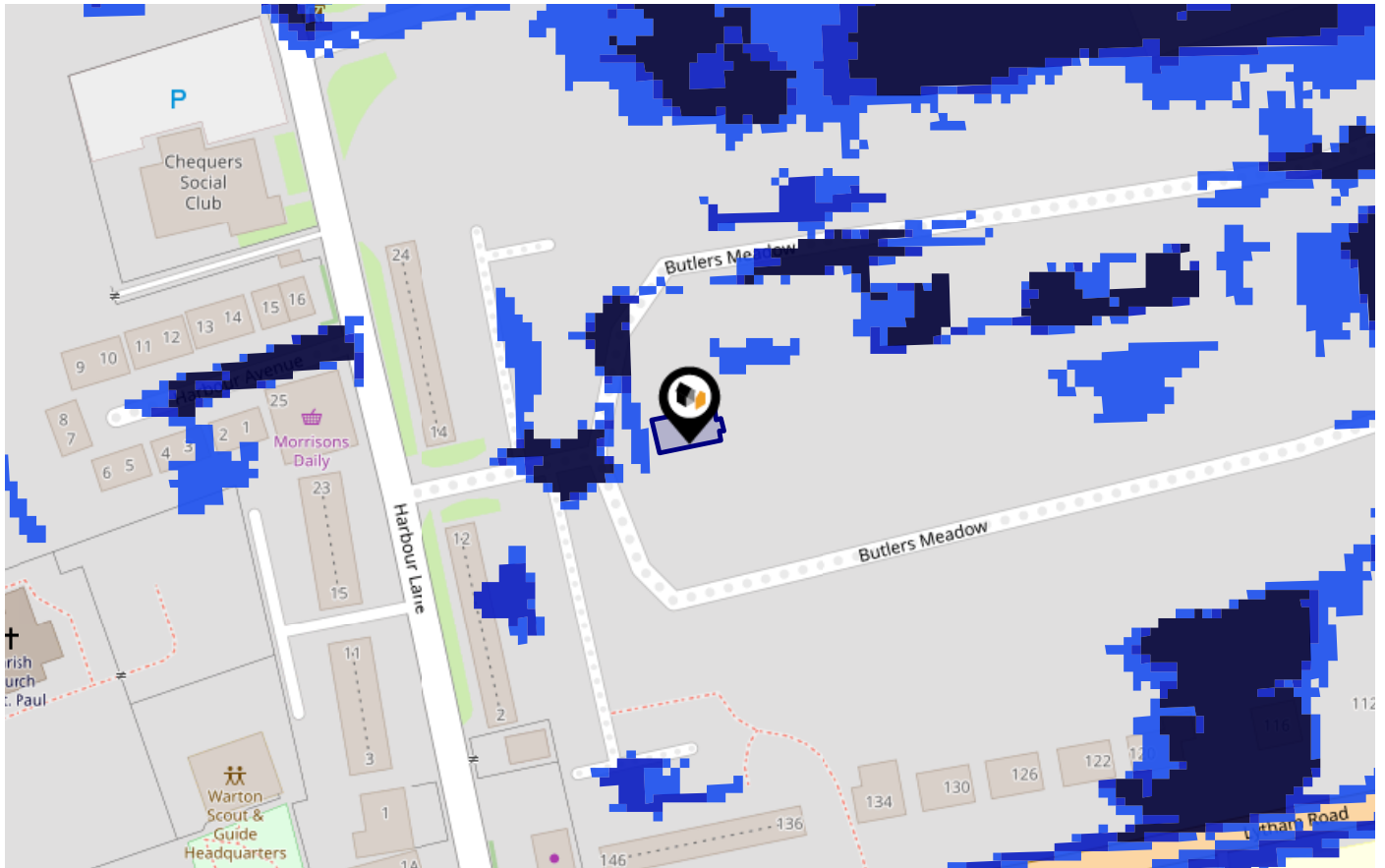
Chance of flooding to the following depths at this property:



# Flood Risk

## Surface Water - Climate Change

This map shows the future chance of flooding **between 2040 and 2060** where rainwater has nowhere to drain. This kind of flooding can occur far from rivers or seas. The government climate change models cannot predict exactly when the chance of flooding will go up. It could happen at any time during the time period.



Risk Rating: Very low

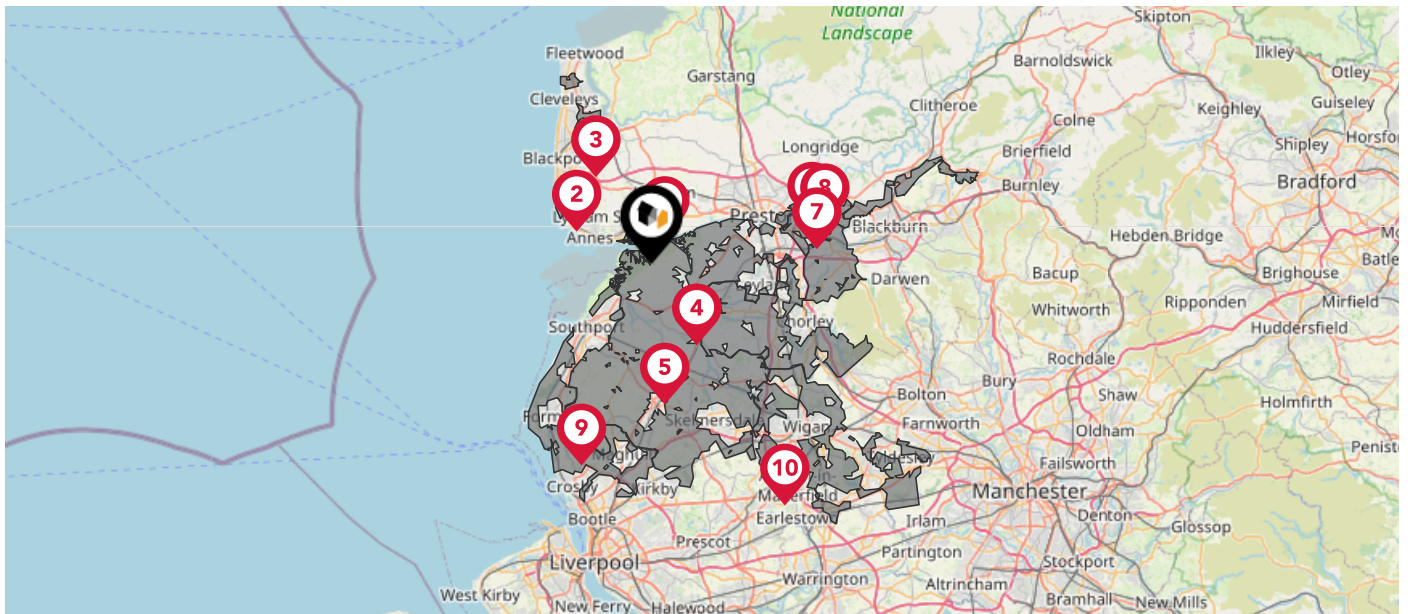
The map does not contain sufficient information for it to be used to determine flood risk to individual properties, but it does give you an indication of whether your area may be affected by surface water flooding at this risk level.

- High Risk** - an area which has a chance of flooding of greater than 1 in 30 (3.3%) in any one year.
- Medium Risk** - an area which has a chance of flooding of greater than 1 in 100 (1.0%) in any one year.
- Low Risk** - an area which has a chance of flooding of greater than 1 in 1000 (0.1%) in any one year.
- Very Low Risk** - an area in which the risk is below 1 in 1000 (0.1%) in any one year.

Chance of flooding to the following depths at this property:



This map displays nearby areas that have been designated as Green Belt...



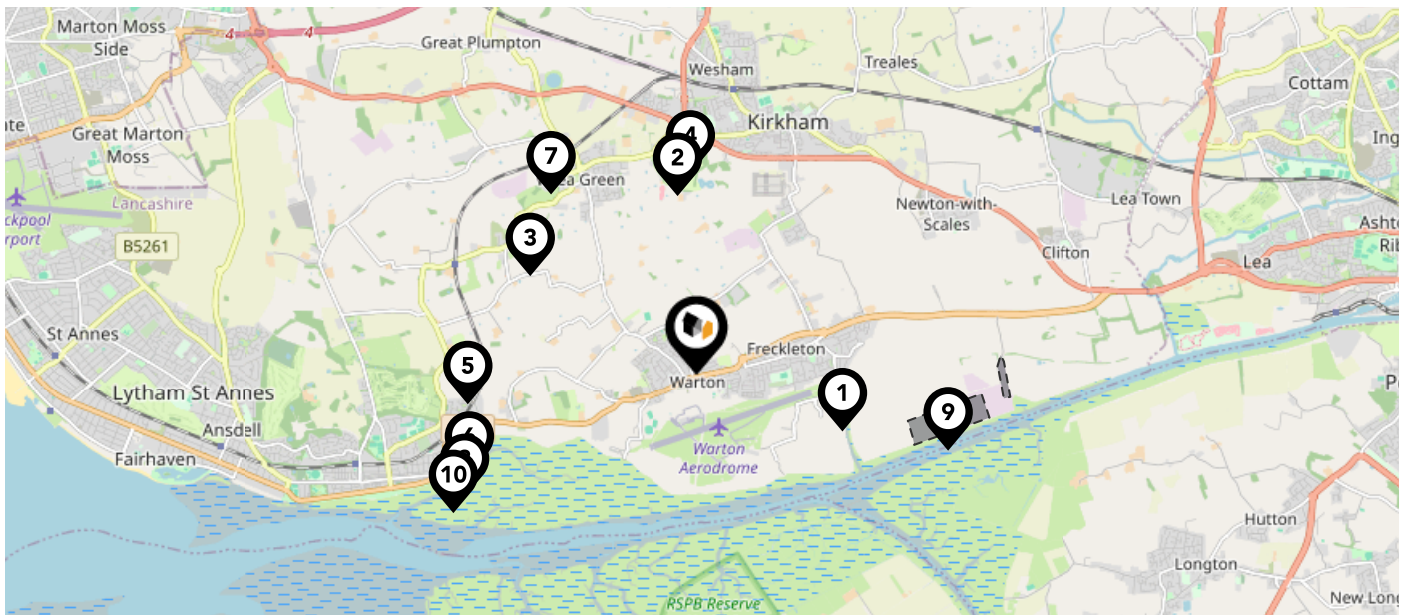
### Nearby Green Belt Land

- 1 Blackpool Green Belt - Fylde
- 2 Blackpool Green Belt - Blackpool
- 3 Blackpool Green Belt - Wyre
- 4 Merseyside and Greater Manchester Green Belt - Chorley
- 5 Merseyside and Greater Manchester Green Belt - West Lancashire
- 6 Merseyside and Greater Manchester Green Belt - Preston
- 7 Merseyside and Greater Manchester Green Belt - South Ribble
- 8 Merseyside and Greater Manchester Green Belt - Ribble Valley
- 9 Merseyside and Greater Manchester Green Belt - Sefton
- 10 Merseyside and Greater Manchester Green Belt - Wigan

# Maps

## Landfill Sites

This map displays the location of known landfill sites. Historic sites are where there is no environmental permit in force. Active sites are currently authorised by the Environment Agency under Environmental Permitting Regulations.



### Nearby Landfill Sites

<b>1</b>	Freckleton Pool-Off Naze Lane East, Freckleton, Near Preston, Lancashire	Historic Landfill <input type="checkbox"/>
<b>2</b>	Ribby Leisure Village South-Ribby South, Ribby Road, Wrea Green, Flyde, Near Kirkham, Lancashire	Historic Landfill <input type="checkbox"/>
<b>3</b>	Moss Side Lane-Moss Side	Historic Landfill <input type="checkbox"/>
<b>4</b>	Ribby North-Ribby Road, Wrea Green, Near Kirkham, Lancashire	Historic Landfill <input type="checkbox"/>
<b>5</b>	Saltcotes-Lytham Hall Park, Saltcoates Road, Lytham, Lancashire	Historic Landfill <input type="checkbox"/>
<b>6</b>	Lytham Pumping Station-Off Preston Road, Lytham, Lancashire	Historic Landfill <input type="checkbox"/>
<b>7</b>	Warings-Brook Mill, Wrea Brook/Green, Fylde, Lancashire	Historic Landfill <input type="checkbox"/>
<b>8</b>	Sadlers Lytham Limited-Dock Road, Lytham, Lancashire	Historic Landfill <input type="checkbox"/>
<b>9</b>	Grange Farm No.1-Freckleton, Lancashire	Historic Landfill <input type="checkbox"/>
<b>10</b>	Cookson's Bakery-Preston Road, Lytham, Lancashire	Historic Landfill <input type="checkbox"/>

# Maps

## Listed Buildings

LANDWOOD GROUP

This map displays nearby listed buildings and protected structures, as well as their listed tier and distance from the target property...



### Listed Buildings in the local district

Grade

Distance



1072050 - 204, Lytham Road

Grade II

0.3 miles



1362334 - Church Of The Holy Trinity

Grade II

1.0 miles



1362354 - 76, Preston Old Road

Grade II

1.2 miles

# Area Schools

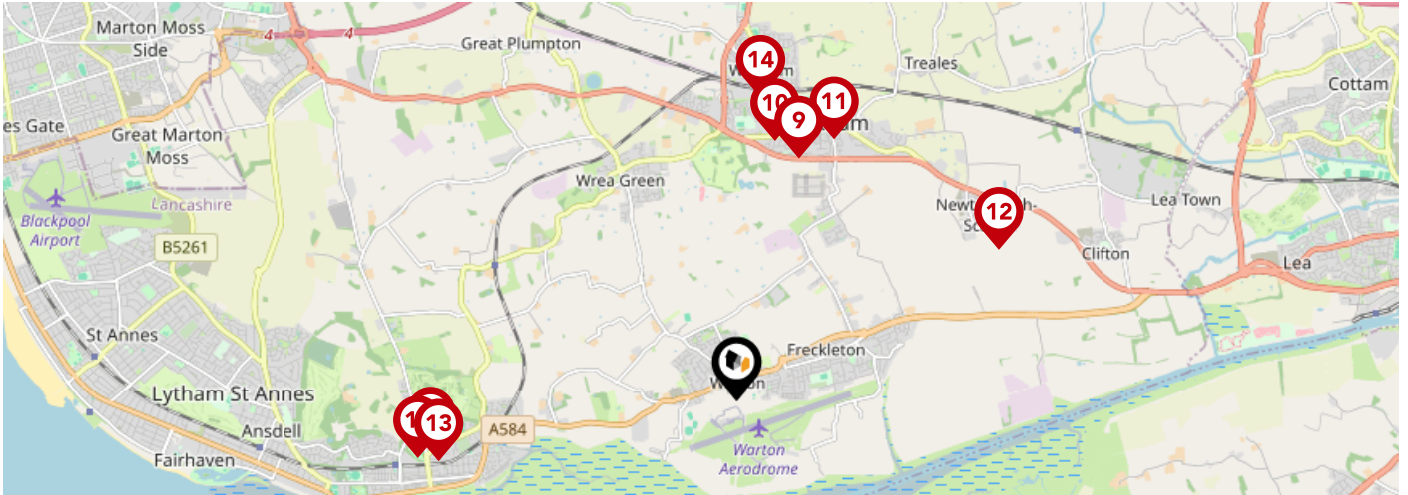
LANDWOOD GROUP











	Nursery	Primary	Secondary	College	Private
<p><b>1</b> Holy Family Catholic Primary School, Warton</p> <p>Ofsted Rating: Good   Pupils: 152   Distance:0.21</p>	<input type="checkbox"/>	<input checked="" type="checkbox"/>	<input type="checkbox"/>	<input type="checkbox"/>	<input type="checkbox"/>
<p><b>2</b> Warton St Paul's Church of England Primary Academy</p> <p>Ofsted Rating: Good   Pupils: 105   Distance:0.31</p>	<input type="checkbox"/>	<input checked="" type="checkbox"/>	<input type="checkbox"/>	<input type="checkbox"/>	<input type="checkbox"/>
<p><b>3</b> Freckleton Strike Lane Primary School</p> <p>Ofsted Rating: Good   Pupils: 174   Distance:1.12</p>	<input type="checkbox"/>	<input checked="" type="checkbox"/>	<input type="checkbox"/>	<input type="checkbox"/>	<input type="checkbox"/>
<p><b>4</b> Freckleton Church of England Primary School</p> <p>Ofsted Rating: Good   Pupils: 184   Distance:1.18</p>	<input type="checkbox"/>	<input checked="" type="checkbox"/>	<input type="checkbox"/>	<input type="checkbox"/>	<input type="checkbox"/>
<p><b>5</b> Linton School</p> <p>Ofsted Rating: Good   Pupils: 12   Distance:1.2</p>	<input type="checkbox"/>	<input type="checkbox"/>	<input checked="" type="checkbox"/>	<input type="checkbox"/>	<input type="checkbox"/>
<p><b>6</b> Ribby with Wrea Endowed CofE Primary School</p> <p>Ofsted Rating: Outstanding   Pupils: 154   Distance:2.04</p>	<input type="checkbox"/>	<input checked="" type="checkbox"/>	<input type="checkbox"/>	<input type="checkbox"/>	<input type="checkbox"/>
<p><b>7</b> Kirkham Grammar School</p> <p>Ofsted Rating: Not Rated   Pupils: 809   Distance:2.07</p>	<input type="checkbox"/>	<input type="checkbox"/>	<input checked="" type="checkbox"/>	<input type="checkbox"/>	<input type="checkbox"/>
<p><b>8</b> The Willows Catholic Primary School, Kirkham</p> <p>Ofsted Rating: Outstanding   Pupils: 209   Distance:2.11</p>	<input type="checkbox"/>	<input checked="" type="checkbox"/>	<input type="checkbox"/>	<input type="checkbox"/>	<input type="checkbox"/>

# Area Schools

LANDWOOD GROUP



		Nursery	Primary	Secondary	College	Private
	<b>Kirkham Pear Tree School</b> Ofsted Rating: Outstanding   Pupils: 103   Distance:2.2	<input type="checkbox"/>	<input type="checkbox"/>	<input checked="" type="checkbox"/>	<input type="checkbox"/>	<input type="checkbox"/>
	<b>Kirkham and Wesham Primary School</b> Ofsted Rating: Good   Pupils: 201   Distance:2.3	<input type="checkbox"/>	<input checked="" type="checkbox"/>	<input type="checkbox"/>	<input type="checkbox"/>	<input type="checkbox"/>
	<b>Kirkham St Michael's Church of England Primary School</b> Ofsted Rating: Good   Pupils: 200   Distance:2.44	<input type="checkbox"/>	<input checked="" type="checkbox"/>	<input type="checkbox"/>	<input type="checkbox"/>	<input type="checkbox"/>
	<b>Newton Bluecoat Church of England Primary School</b> Ofsted Rating: Good   Pupils: 218   Distance:2.65	<input type="checkbox"/>	<input checked="" type="checkbox"/>	<input type="checkbox"/>	<input type="checkbox"/>	<input type="checkbox"/>
	<b>St Bede's Catholic High School</b> Ofsted Rating: Good   Pupils: 824   Distance:2.66	<input type="checkbox"/>	<input type="checkbox"/>	<input checked="" type="checkbox"/>	<input type="checkbox"/>	<input type="checkbox"/>
	<b>Medlar-with-Wesham Church of England Primary School</b> Ofsted Rating: Requires improvement   Pupils: 144   Distance:2.66	<input type="checkbox"/>	<input checked="" type="checkbox"/>	<input type="checkbox"/>	<input type="checkbox"/>	<input type="checkbox"/>
	<b>St Peter's Catholic Primary School, Lytham</b> Ofsted Rating: Good   Pupils: 206   Distance:2.71	<input type="checkbox"/>	<input checked="" type="checkbox"/>	<input type="checkbox"/>	<input type="checkbox"/>	<input type="checkbox"/>
	<b>Lytham Church of England Voluntary Aided Primary School</b> Ofsted Rating: Good   Pupils: 201   Distance:2.84	<input type="checkbox"/>	<input checked="" type="checkbox"/>	<input type="checkbox"/>	<input type="checkbox"/>	<input type="checkbox"/>





# Local Area Masts & Pylons

LANDWOOD  
GROUP

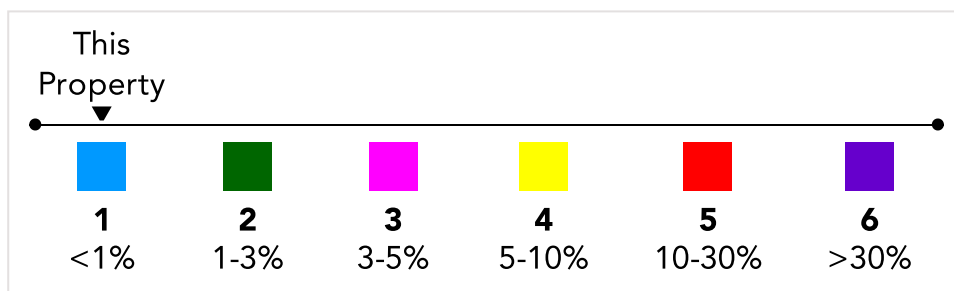
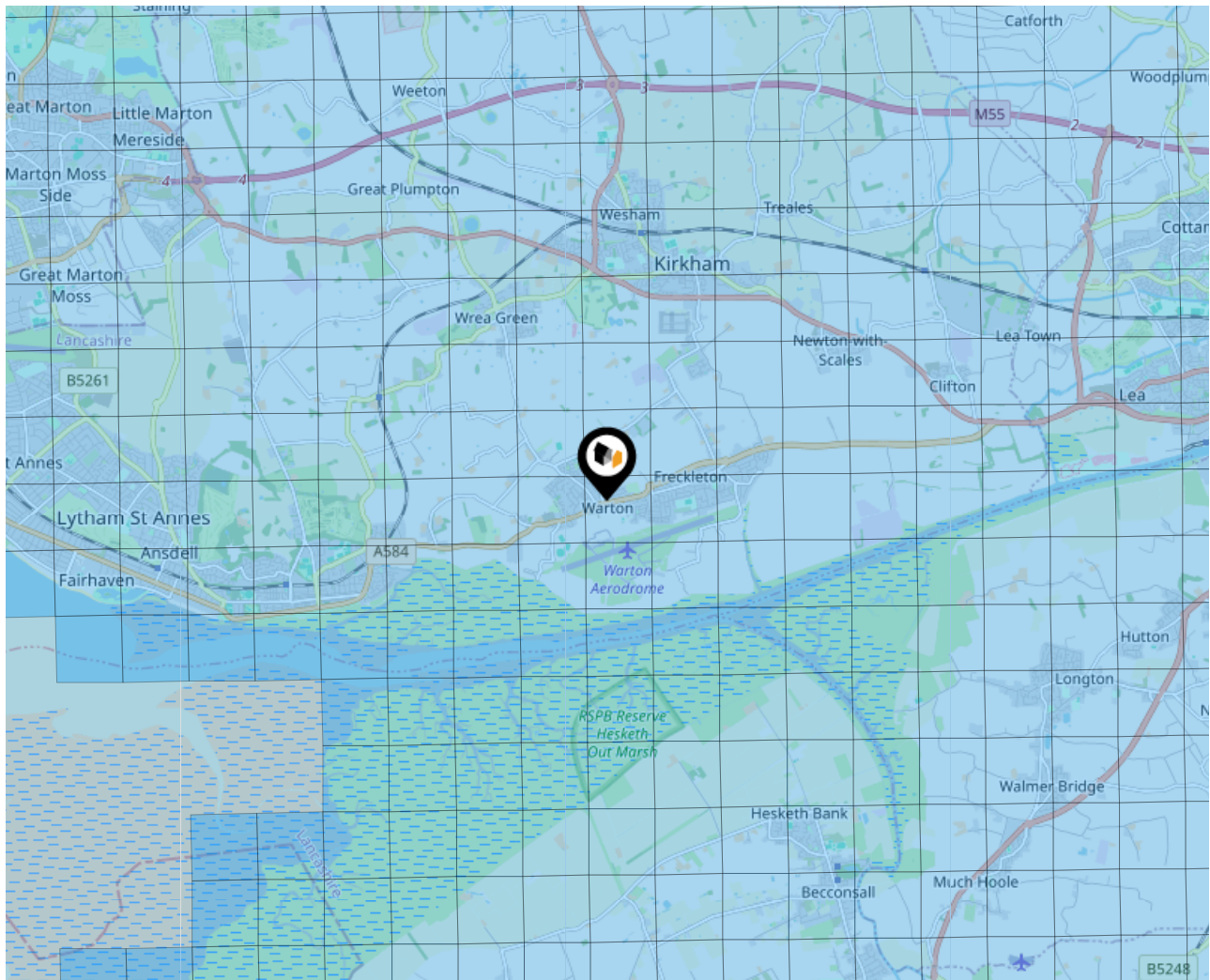


## Key:

-  Power Pylons
-  Communication Masts

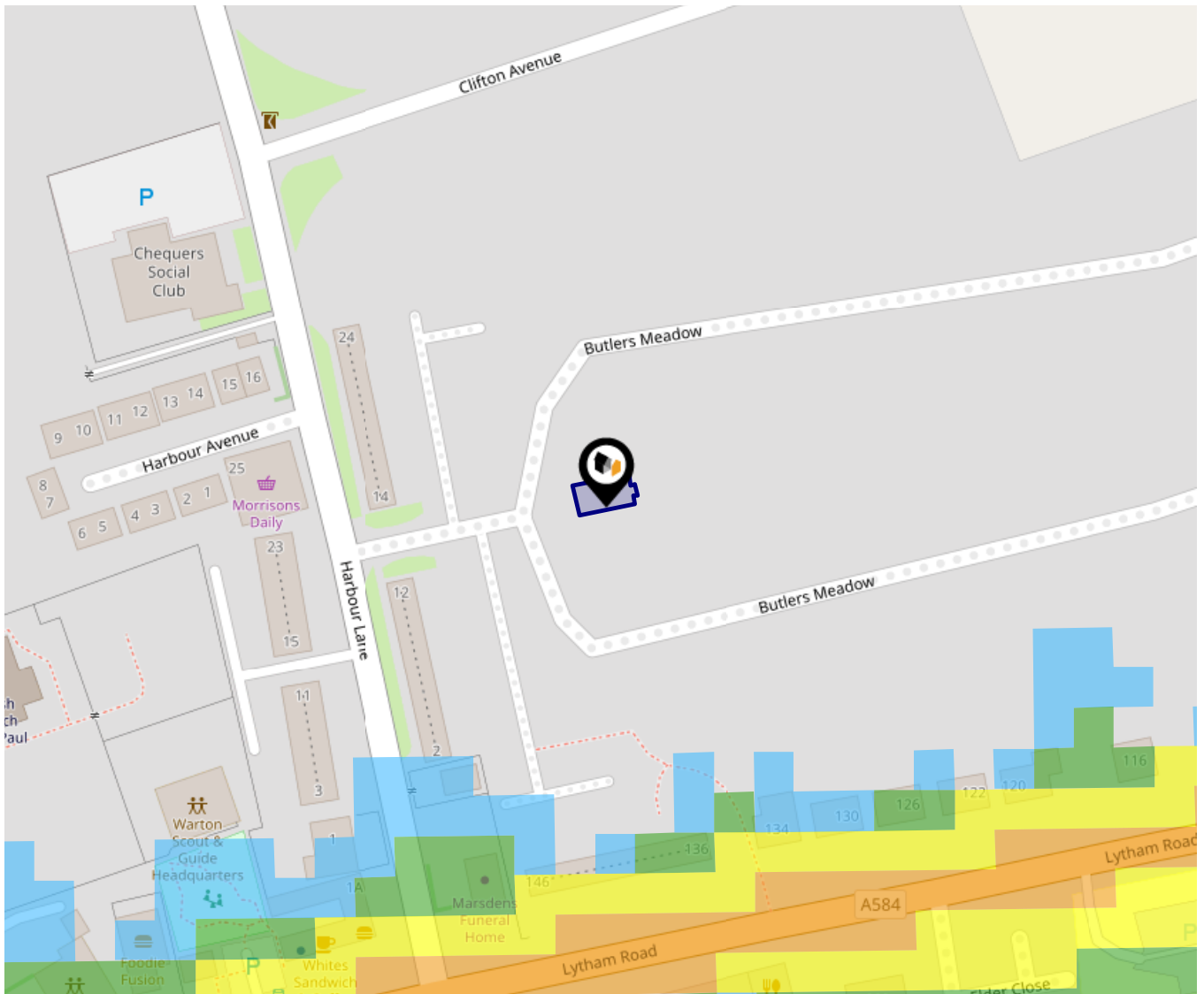
### What is Radon?

Radon is a natural radioactive gas, which enters buildings from the ground. Exposure to high concentrations increases the risk of lung cancer. The UK Health Security Agency (UKHSA) recommends that radon levels should be reduced in homes where the annual average is at or above 200 becquerels per cubic metre (200 Bq/m<sup>3</sup>).



# Local Area Road Noise

LANDWOOD  
GROUP



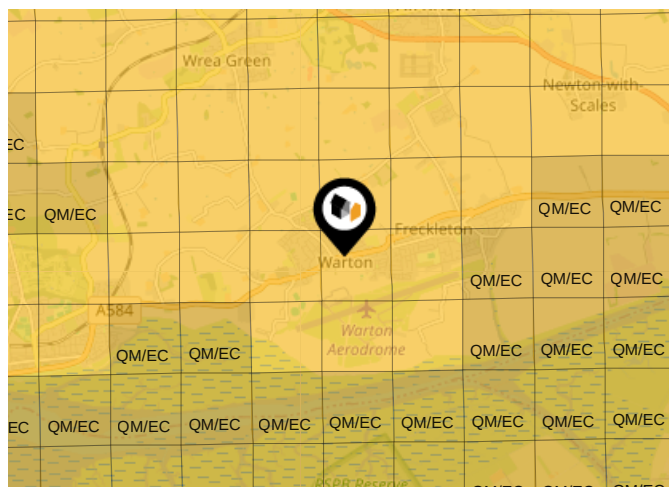
This data indicates the level of noise according to the strategic noise mapping of road sources within areas with a population of at least 100,000 people (agglomerations) and along major traffic routes. This indicates a 24 hour annual average noise level with separate weightings for the evening and night periods.

Noise levels are modelled on a 10m grid at a receptor height of 4m above ground, polygons are then produced by merging neighbouring cells within the following noise classes:

- 75.0+ dB
- 70.0-74.9 dB
- 65.0-69.9 dB
- 60.0-64.9 dB
- 55.0-59.9 dB

Ground Composition for this Address (Surrounding square kilometer zone around property)

<b>Carbon Content:</b>	VARIABLE(LOW)	<b>Soil Texture:</b>	LOAM TO CLAYEY LOAM
<b>Parent Material Grain:</b>	MIXED (ARGILLIC- RUDACEOUS)	<b>Soil Depth:</b>	DEEP
<b>Soil Group:</b>	MEDIUM TO LIGHT(SILTY) TO HEAVY		

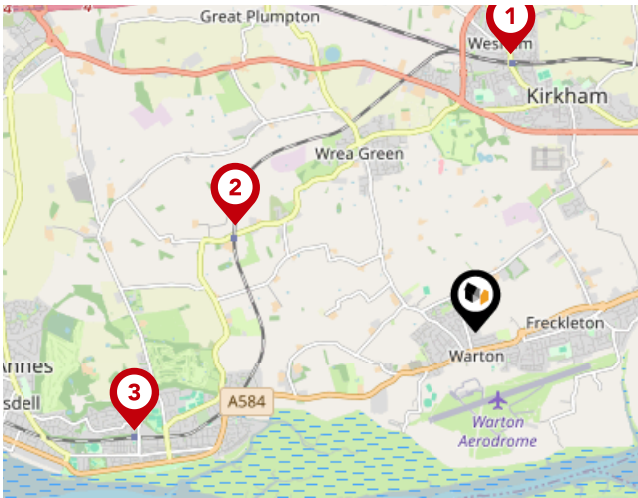


## Primary Classifications (Most Common Clay Types)

<b>C/M</b>	Claystone / Mudstone
<b>FPC,S</b>	Floodplain Clay, Sand / Gravel
<b>FC,S</b>	Fluvial Clays & Silts
<b>FC,S,G</b>	Fluvial Clays, Silts, Sands & Gravel
<b>PM/EC</b>	Prequaternary Marine / Estuarine Clay / Silt
<b>QM/EC</b>	Quaternary Marine / Estuarine Clay / Silt
<b>RC</b>	Residual Clay
<b>RC/LL</b>	Residual Clay & Loamy Loess
<b>RC,S</b>	River Clay & Silt
<b>RC,FS</b>	Riverine Clay & Floodplain Sands and Gravel
<b>RC,FL</b>	Riverine Clay & Fluvial Sands and Gravel
<b>TC</b>	Terrace Clay
<b>TC/LL</b>	Terrace Clay & Loamy Loess

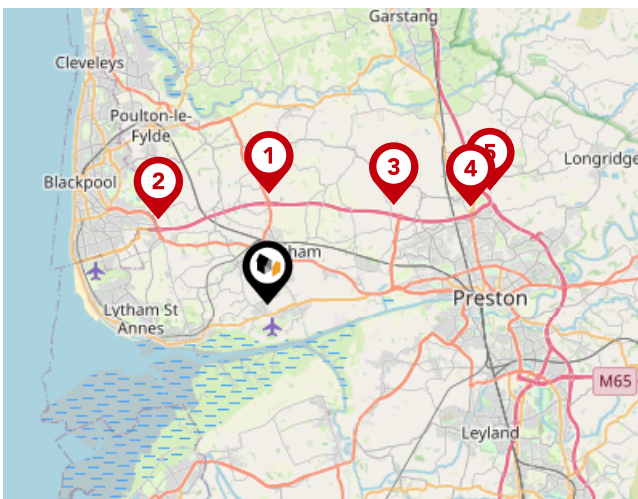
# Area Transport (National)

LANDWOOD  
GROUP



## National Rail Stations

Pin	Name	Distance
1	Kirkham & Wesham Rail Station	2.47 miles
2	Moss Side Rail Station	2.31 miles
3	Lytham Rail Station	3.1 miles



## Trunk Roads/Motorways

Pin	Name	Distance
1	M55 J3	3.84 miles
2	M55 J4	4.8 miles
3	M55 J2	5.61 miles
4	M55 J1	7.92 miles
5	M6 J32	8.75 miles

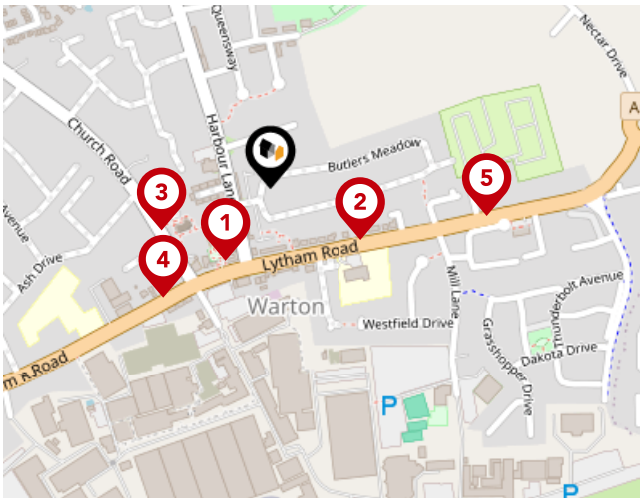


## Airports/Helipads

Pin	Name	Distance
1	Highfield	6.42 miles
2	Speke	28.66 miles
3	Manchester Airport	37 miles
4	Leeds Bradford Airport	50.93 miles

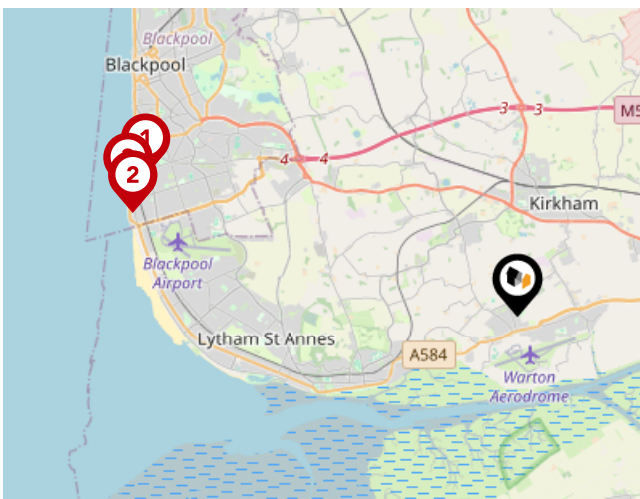
# Area

## Transport (Local)



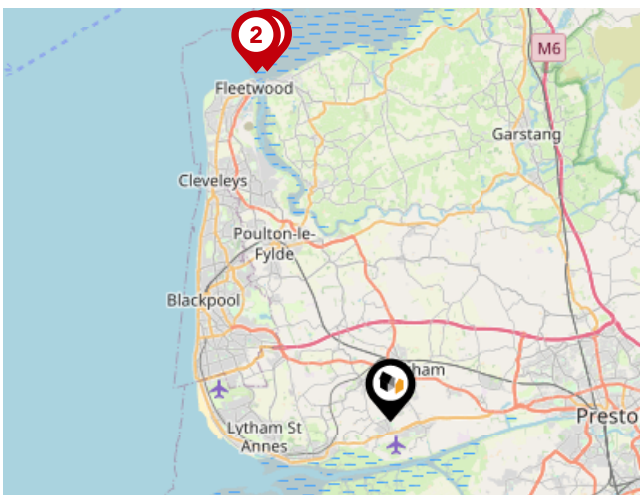
### Bus Stops/Stations

Pin	Name	Distance
1	Church Road	0.09 miles
2	Holy Family Primary School	0.11 miles
3	St Pauls Church	0.13 miles
4	Church Road	0.17 miles
5	Mill Lane	0.24 miles



### Local Connections

Pin	Name	Distance
1	Burlington Road West (Blackpool Tramway)	6.97 miles
2	Starr Gate (Blackpool Tramway)	6.98 miles
3	Harrow Place (Blackpool Tramway)	7.15 miles



### Ferry Terminals

Pin	Name	Distance
1	Knott End-On-Sea Ferry Landing	12.98 miles
2	Fleetwood for Knott End Ferry Landing	13.05 miles

# Landwood Group

## Data Quality

We are committed to comprehensive property data being made available upfront to make the home buying and selling process quicker, easier and cheaper. This is why we have partnered with Sprift, the UK's leading supplier of property-specific data.



### Contains public sector information licensed under the Open Government License v3.0

The information contained within this report is for general information purposes only and to act as a guide to the best way to market your property for the asking price.

Sprift Technologies Ltd aggregate this data from a wide variety of sources and while we endeavour to keep the information up to date and correct, we make no representations or warranties of any kind, express or implied, about the completeness, accuracy, reliability, of the information or related graphics contained within this report for any purpose.

Any reliance you place on such information is therefore strictly at your own risk. In no event will we be liable for any loss or damage including without limitation, indirect or consequential loss or damage, or any loss or damage whatsoever arising from loss of data or profits arising out of, or in connection with, the use of this report.



#### Landwood Group

77 Deansgate Manchester M3 2BW

0161 710 2010

Heather.twiss@landwoodgroup.com

<https://landwoodgroup.com/>

